

PLANTA GERAL  
ESC.: 1/3000



PLANTA GERAL  
ESC.: 1/3000

**VOLUME PRELIMINAR**

MATERIAL	CORTE	ATERRO
GEOMÉTRICO (m³)	- 41.244,60	+ 42.448,33
BACIAS (m³)	- 25.118,48	-
TOTAL CORTE/ATERRO* (m³)	- 83.041,35	+ 53.060,41
TOTAL BOTA FORA (m³)	- 29.980,94	-

\* EMPOLAMETNO 25%.  
COMPACTAÇÃO 25%.

**LEGENDA**

- FAIXA DE DÔMÍNIO
- PAVIMENTO A SER IMPLANTADO
- PAVIMENTO EXISTENTE
- CANTEIRO A SER IMPLANTADO
- CICLOVIA
- ÁREA DE CORTE - PERFIL
- ÁREA DE ATERRO - PERFIL
- TALUDE DE CORTE - INCL.: 1:1,0
- TALUDE DE ATERRO - INCL.: 1:1,5
- PONTOS DE SONDAGEM

10					
09					
08					
07					
06					
05					
04					
03					
02					
01					
00	EMISSÃO INICIAL	DATA	SIM	NÃO	VISTO
REVISÃO	DESCRIÇÃO	DATA	SOLICITAÇÃO DIRECIONAL		VISTO

**IRECIONAL**  
engenharia

R. DOS OTONIS, 177 - SANTA EFIGÊNIA - B. HORIZONTE/ING  
CNPJ: 08.180.870/0001-21 - 31.144.114-0000

**FARE**  
SOLUÇÕES TÉCNICAS E PROJETOS

HOME DO EMPREENDIMENTO: **VC-371**

ENDEREÇO DA OBRA: **ESTRADA VC-371 ENTRE A BR-040 E A DF-290, SANTA MARIA, DF**

PROPRIETÁRIO: \_\_\_\_\_ CNPJ: \_\_\_\_\_

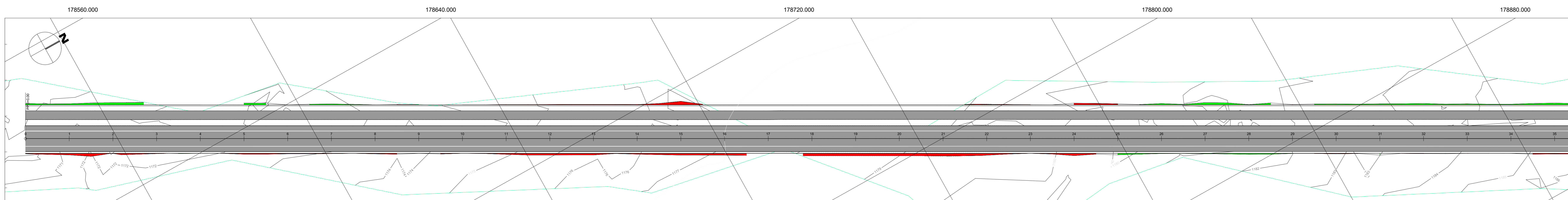
RESPONSÁVEL TÉCNICO: \_\_\_\_\_ CAU: A29557-4  
RÔMULO BONELLI H. DE FARIA RRT: 756521

DISCIPLINA DE PROJETO: **PROJETO GEOMÉTRICO** FOLHA: **01/15**

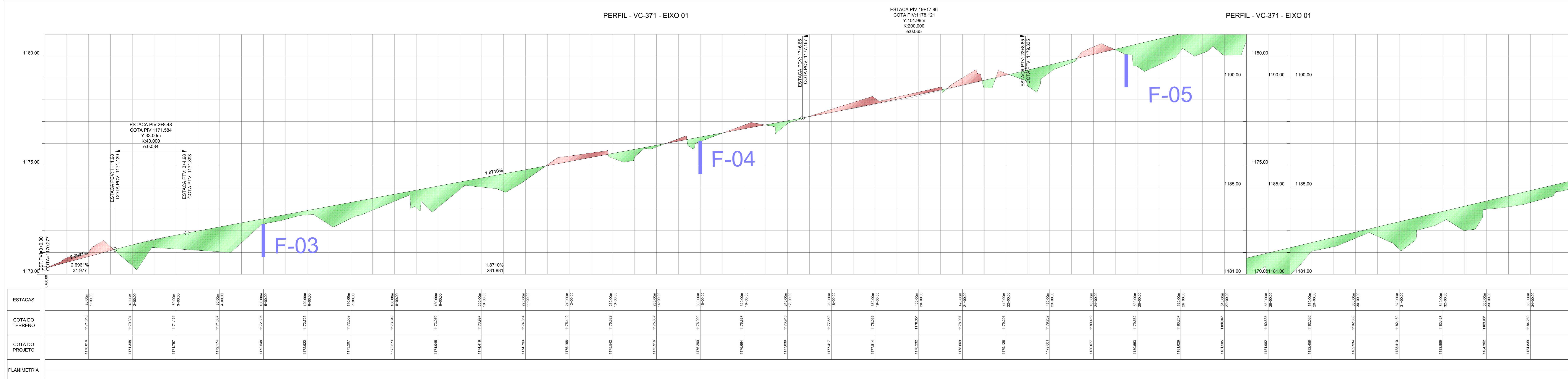
FASE PROJETO: **EXECUTIVO** DATA: **28/02/2020**

CONTEÚDO: **PLANTA GERAL**

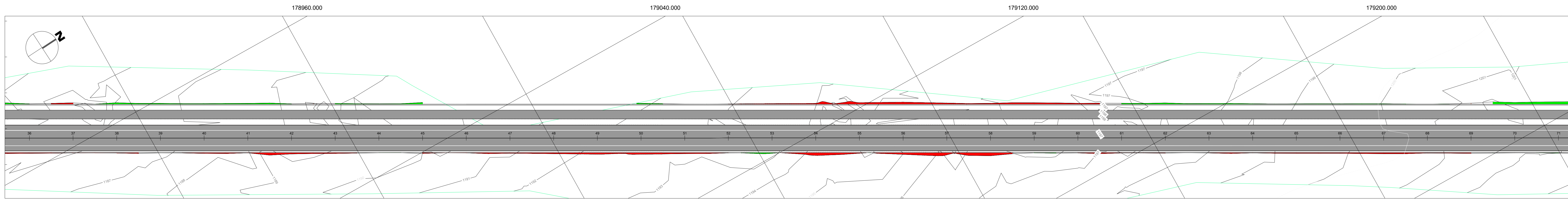




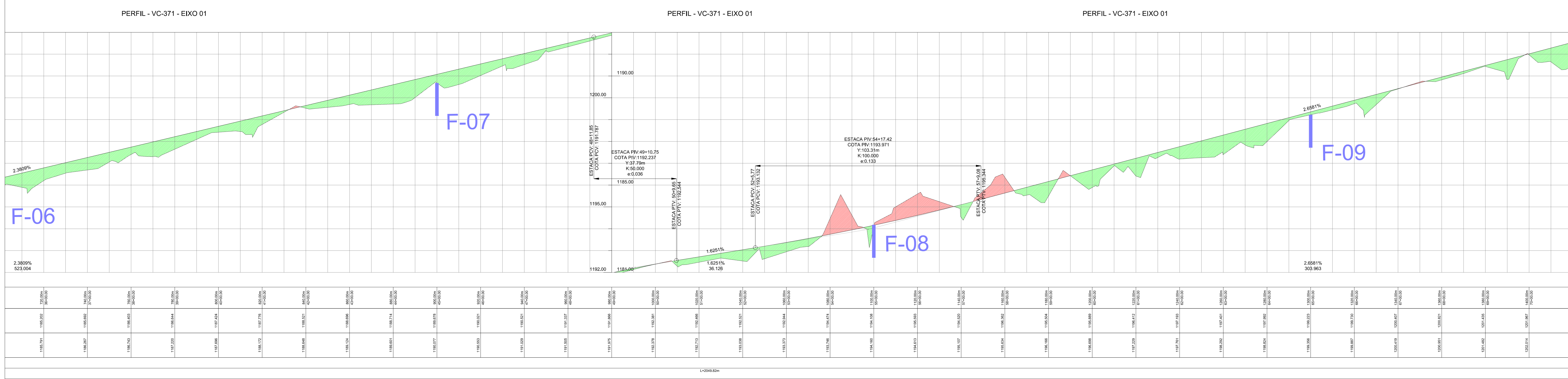
TRECHO 01-A  
ESC.: 1/750



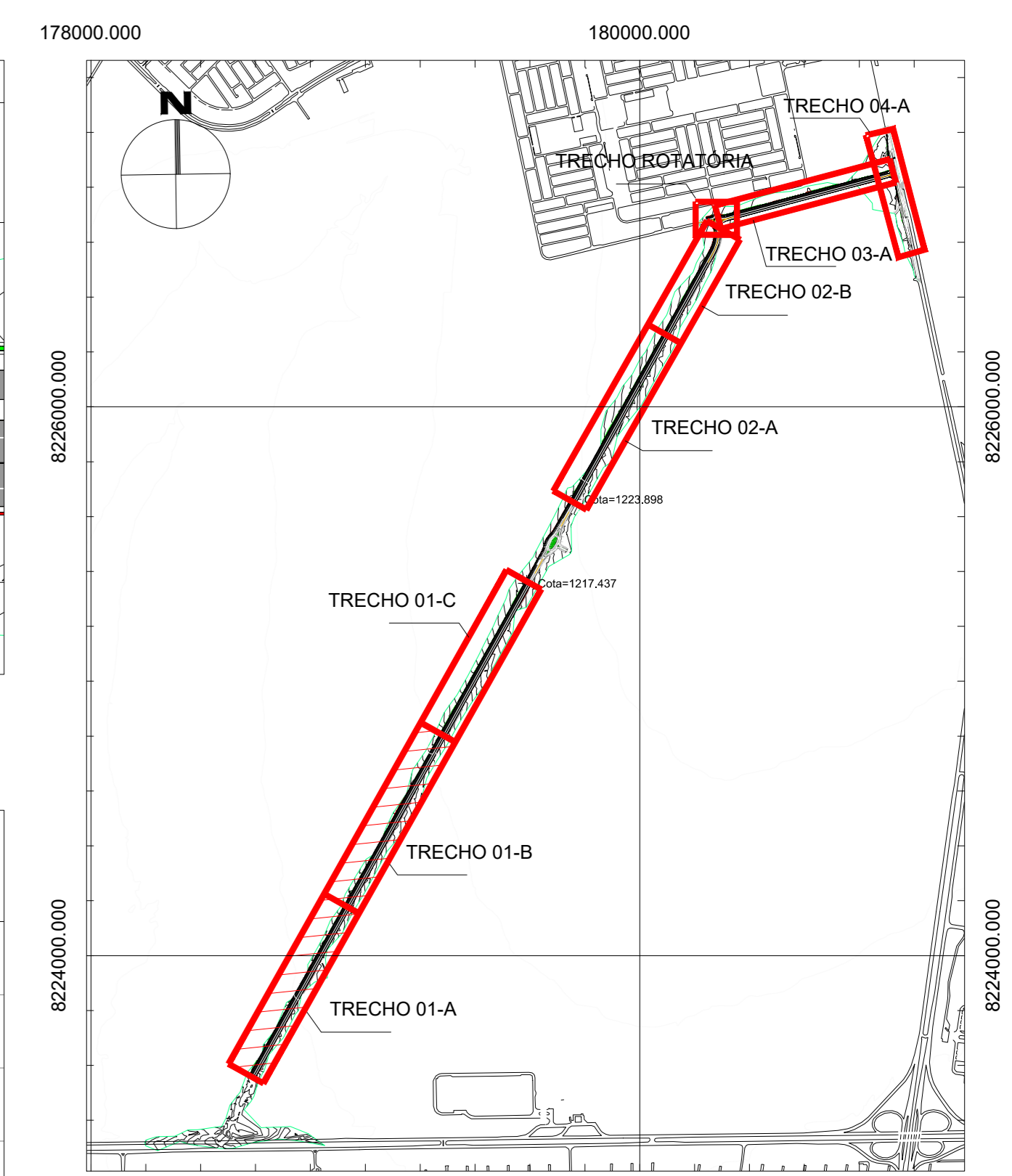
PERFIL 0+00 A 35+00  
ESC.: 1/750



TRECHO 01-B  
ESC.: 1/750



PERFIL 36+00 A 71+00  
ESC.: 1/750



PLANTA DE LOCALIZAÇÃO  
ESC.: 1/20000

**LEGENDA**

- FAIXA DE DOMÍNIO
- PAVIMENTO A SER IMPLANTADO
- PAVIMENTO EXISTENTE
- CANTEIRO A SER IMPLANTADO
- CICLOVIA
- ÁREA DE CORTE - PERFIL
- ÁREA DE ATERRO - PERFIL
- TALUDE DE CORTE - INCL.: 1:1,0
- TALUDE DE ATERRO - INCL.: 1:1,5
- PONTOS DE SONDAGEM

REVISÃO	EMISSÃO INICIAL	DATA	SIM	NÃO	VISTO
00	DESCRIÇÃO	DATA	SOLICITAÇÃO	DIRECIONAL	VISTO

**IRECIONAL**  
engenharia

R. DOS OTONI, 177 - SANTA EPÔNIMA - B. HORIZONTE/ING  
CNPJ: 06.180.870/0001-11 - LARANJEIRA

**VC-371**

ENDEREÇO DA OBRA: ESTRADA VC-371 ENTRE A BR-040 E A DF-290, SANTA MARIA, DF

PROPRIETÁRIO: \_\_\_\_\_ CNPJ: \_\_\_\_\_

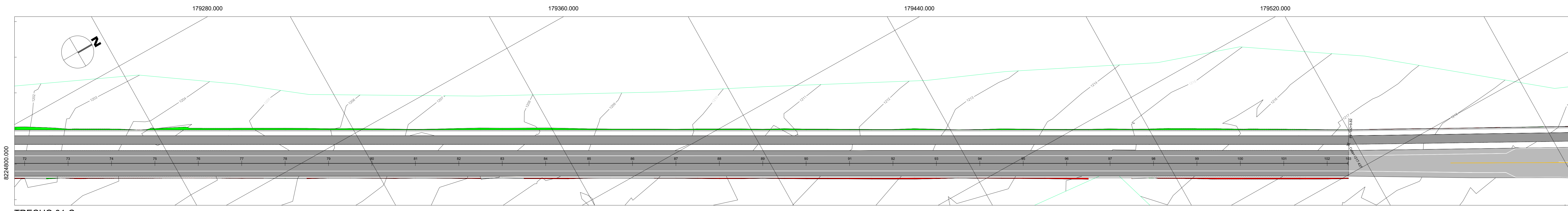
RESPONSÁVEL TÉCNICO: *Rômulo Bonelli H. de Faria* CAU: A29557-4  
RRT: 756521

DISCIPLINA DE PROJETO: PROJETO GEOMÉTRICO FOLHA: 02/15

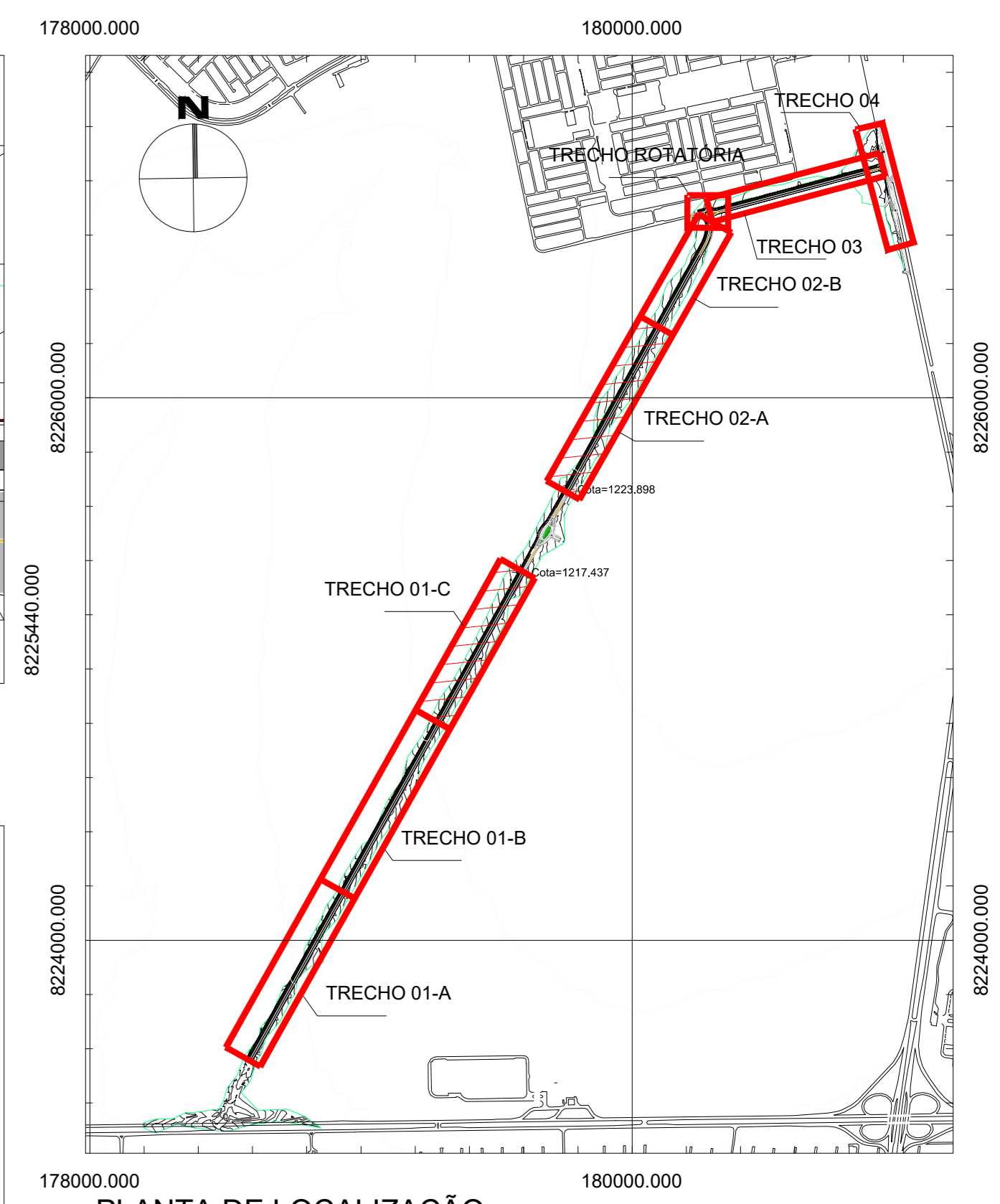
FASE PROJETO: EXECUTIVO DATA: 28/02/2020

CONTEÚDO: TRECHO 01-A, TRECHO 01-B E PERFIL

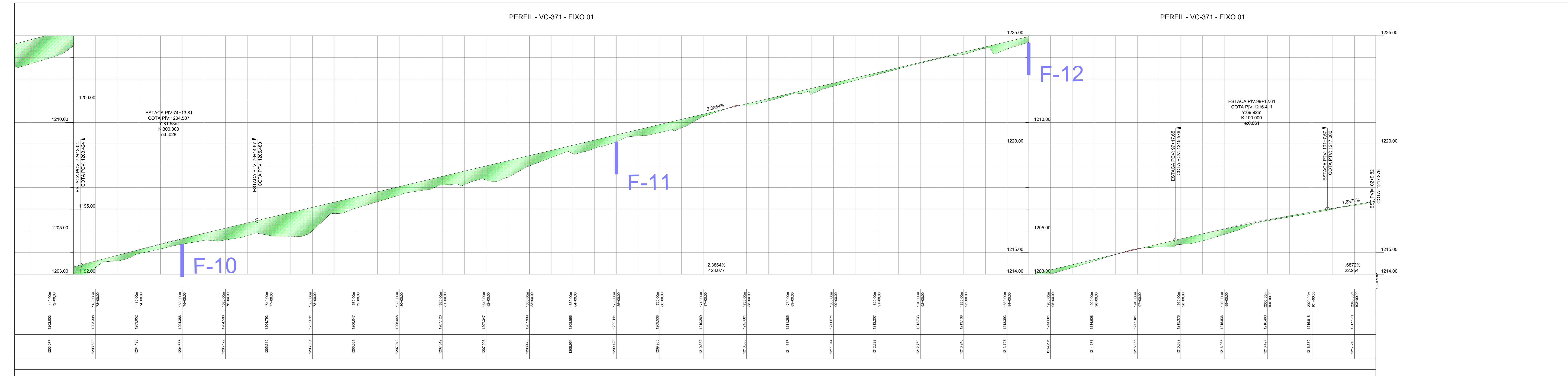




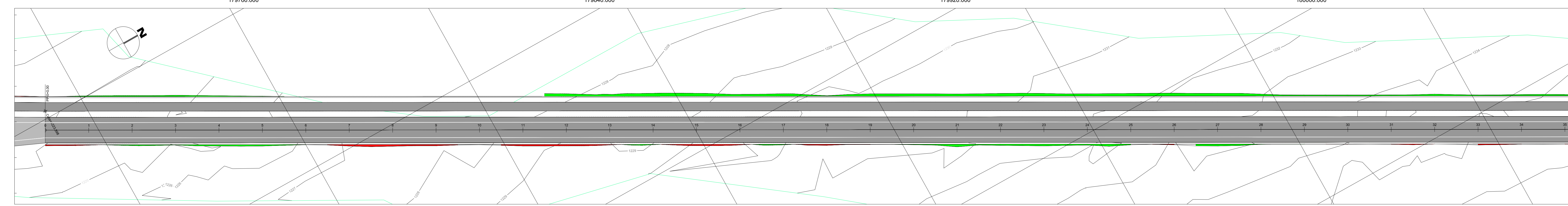
TRECHO 01-C  
ESC.: 1/750



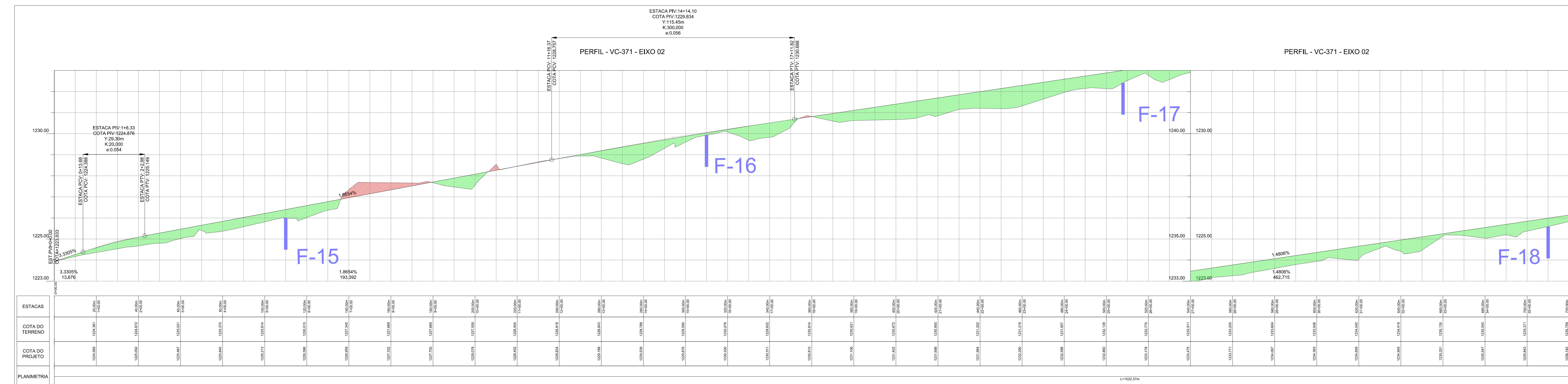
PLANTA DE LOCALIZAÇÃO  
ESC.: 1/20000



PERFIL 72+00 À 102+9.82  
ESC.: 1/750



TRECHO 02-A  
ESC.: 1/750



PERFIL 0+00 À 36+00  
ESC.: 1/750

**LEGENDA**

- FAIXA DE DOMÍNIO
- PAVIMENTO A SER IMPLANTADO
- PAVIMENTO EXISTENTE
- CANTEIRO A SER IMPLANTADO
- CICLOVIA
- ÁREA DE CORTE - PERFIL
- ÁREA DE ATERRO - PERFIL
- TALUDE DE CORTE - INCL.: 1:1,0
- TALUDE DE ATERRO - INCL.: 1:1,5
- PONTOS DE SONDAGEM

REVISÃO	EMISSÃO INICIAL	DATA	SIM	NÃO	VISTO
00					
	DESCRIÇÃO	DATA	SOLICITADO	DIRECIONAL	VISTO

**IRECIONAL**  
engenharia

R. DOS OTONIS, 177 - SANTA ESPERANÇA - B. HORIZONTE/ING  
CNPJ: 08.180.870/0001-11 - ILIUSI LARANJEIRA

**FARE**  
engenharia

R. DOS OTONIS, 177 - SANTA ESPERANÇA - B. HORIZONTE/ING  
CNPJ: 08.180.870/0001-11 - ILIUSI LARANJEIRA

**NOME DO EMPREENDIMENTO**  
VC-371

**ENDEREÇO DA OBRA**  
ESTRADA VC-371 ENTRE A BR-040 E A DF-290, SANTA MARIA, DF

**PROPRIETÁRIO** \_\_\_\_\_ CNPJ: \_\_\_\_\_

**RESPONSÁVEL TÉCNICO** \_\_\_\_\_ CAUF: A29557-4  
RÔMULO BONELLI H. DE FARIA RRT: 756521

**DISCIPLINA DE PROJETO** PROJETO GEOMÉTRICO FOLHA 03/15

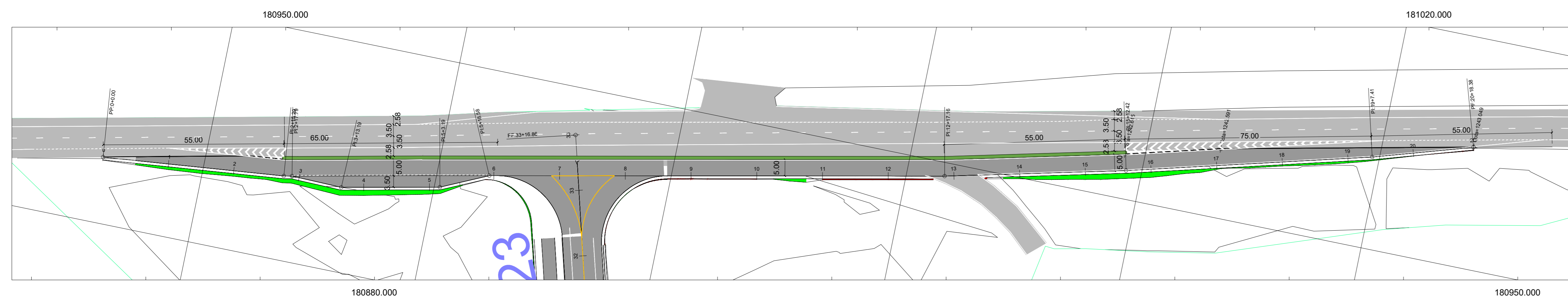
**FASE PROJETO** EXECUTIVO DATA 28/02/2020

**CONTEÚDO** TRECHO 01-C, TRECHO 02-A E PERFIL

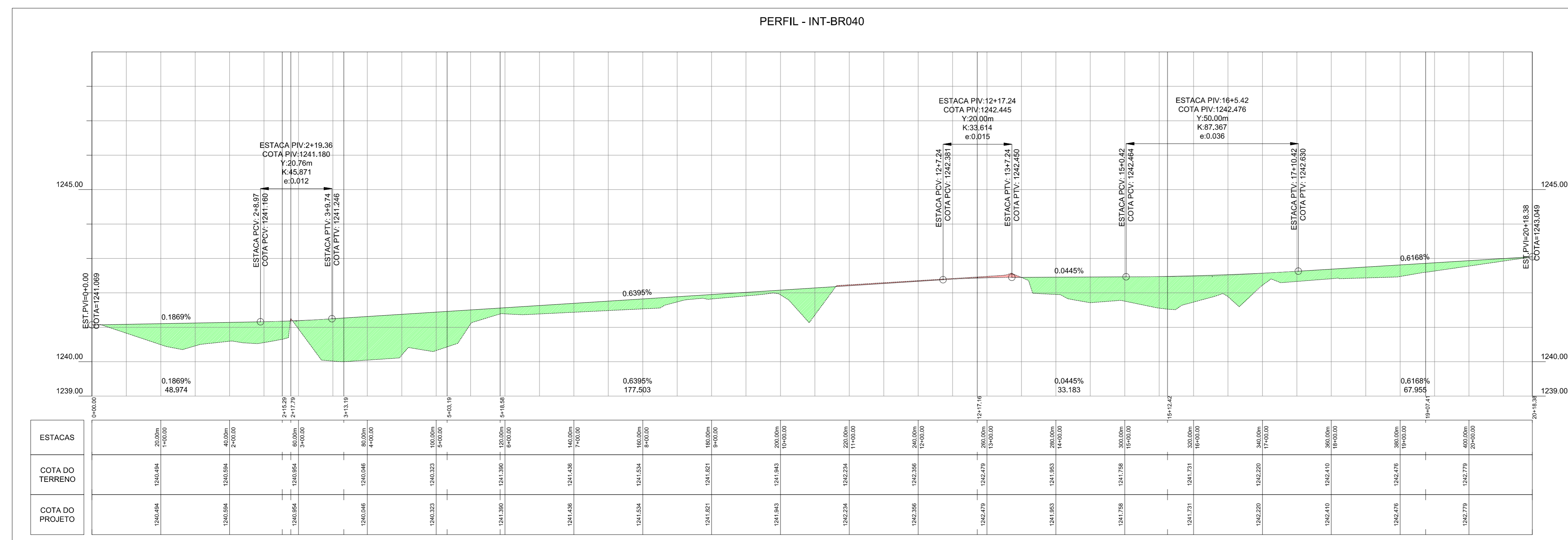






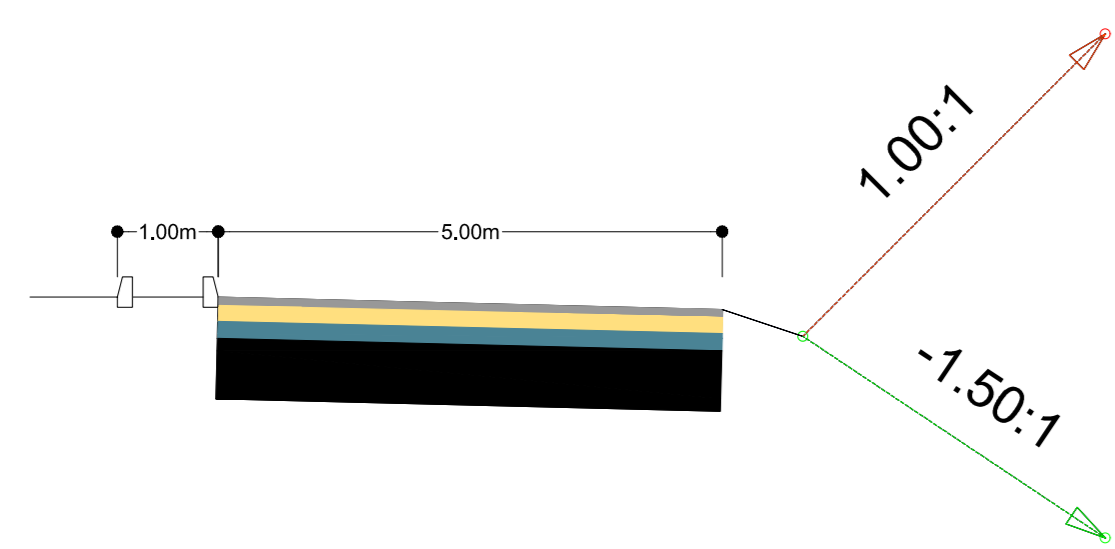


TRECHO 04  
ESC.: 1/750

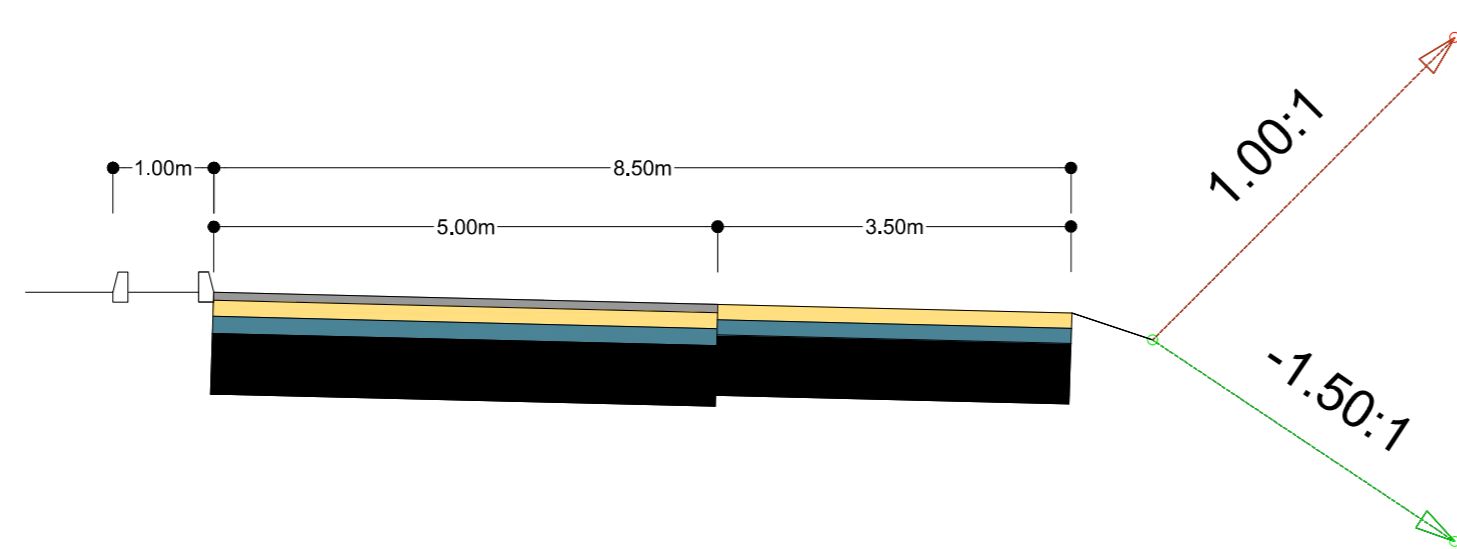


PERFIL 0+00 À 20+18.38  
ESC.: 1/750

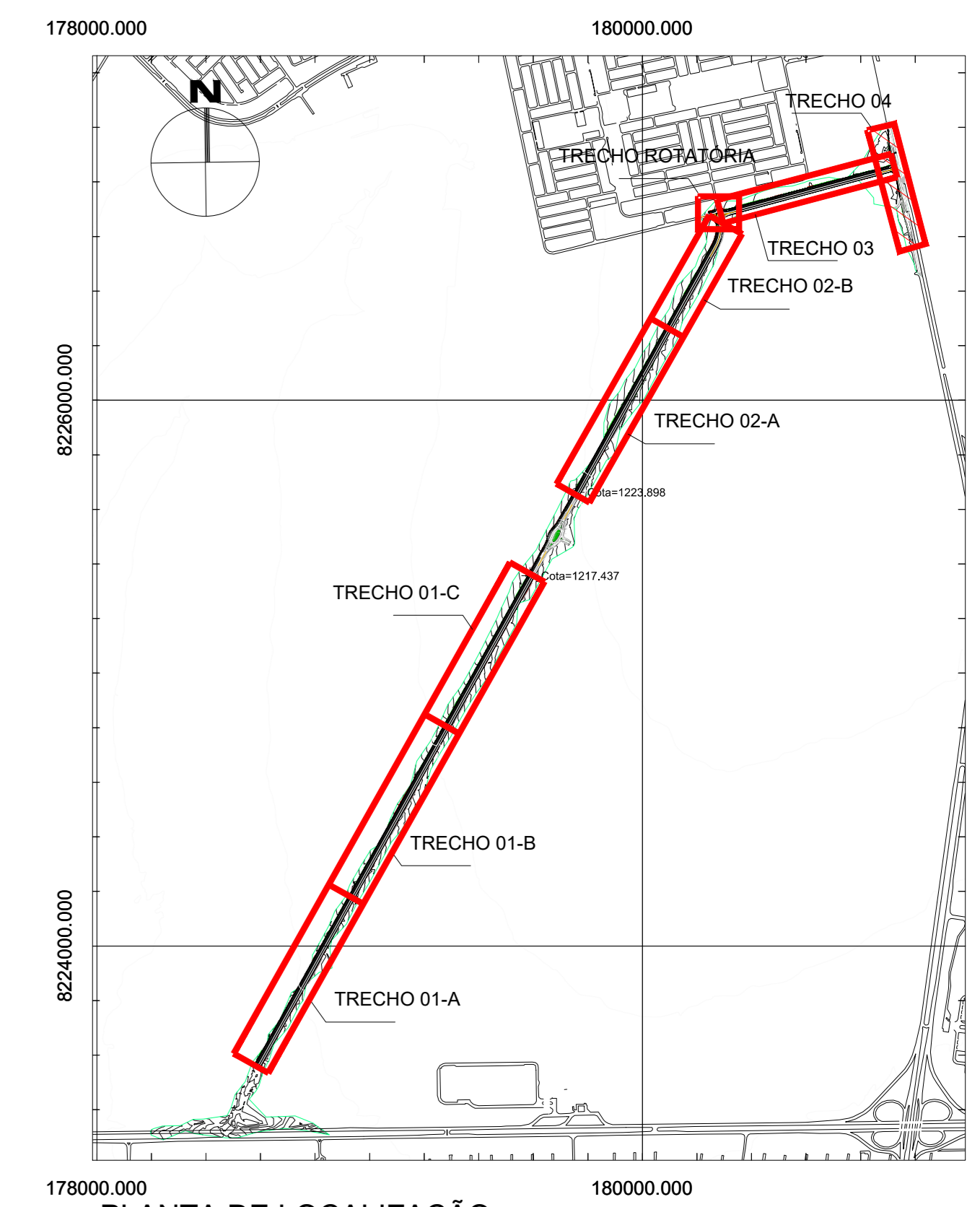
### SEÇÃO TIPO TRECHO 04



### SEÇÃO TIPO TRECHO 04 - BAIA ÔNIBUS



SEÇÃO TIPO  
ESC.: 1/75



PLANTA DE LOCALIZAÇÃO  
ESC.: 1/20000

#### LEGENDA

- FAIXA DE DÔMÍNIO
- PAVIMENTO A SER IMPLANTADO
- PAVIMENTO EXISTENTE
- CANTEIRO A SER IMPLANTADO
- CICLOVIA
- ÁREA DE CORTE - PERFIL
- ÁREA DE ATERRO - PERFIL
- TALUDE DE CORTE - INCL.: 1:1,0
- TALUDE DE ATERRO - INCL.: 1:1,5
- PONTOS DE SONDAGEM

10					
09					
08					
07					
06					
05					
04					
03					
02					
01					
00	EMISSÃO INICIAL	DATA	SIM	NÃO	VISTO
REVISÃO	DESCRIÇÃO	DATA	SOLICITAÇÃO	DIRECIONAL	VISTO

R. DOS OTONIS, 177 - SANTA ESPERANÇA - B. HORIZONTE/ING  
CNPJ: 08.180.870/0001-21

PROJETOS E SERVIÇOS

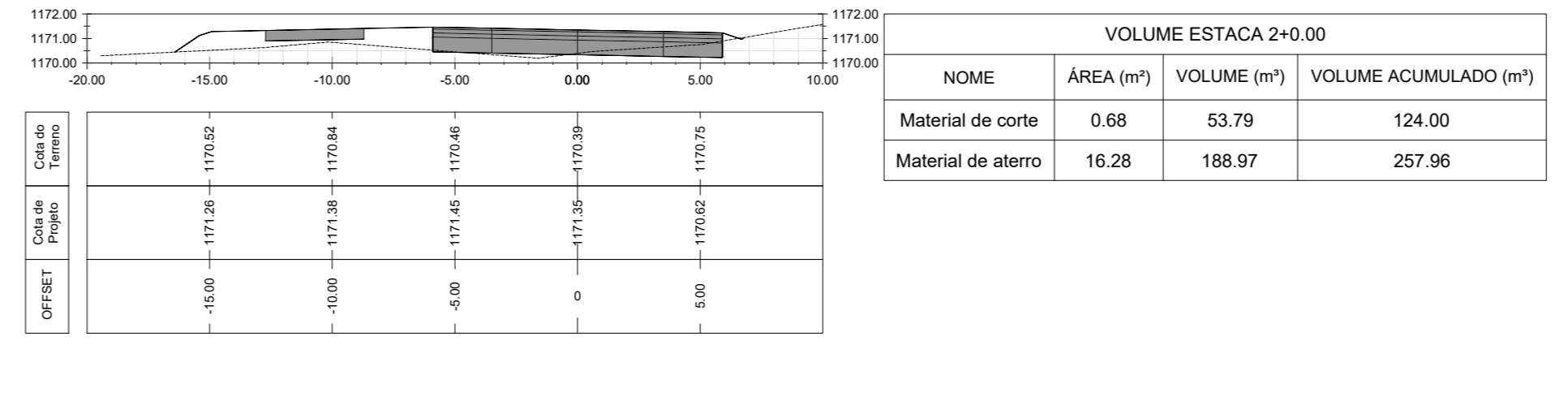
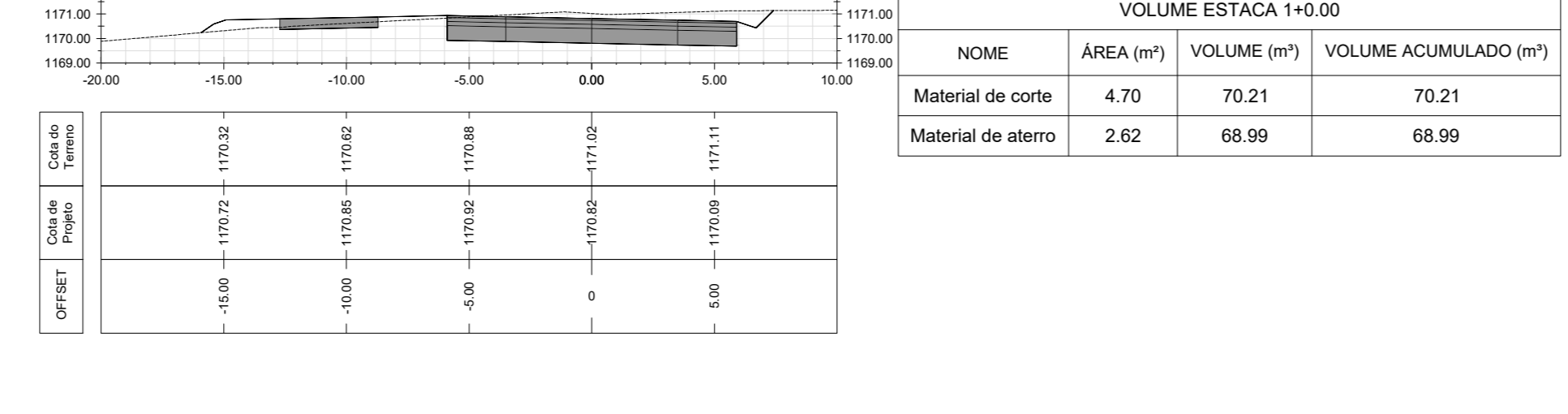
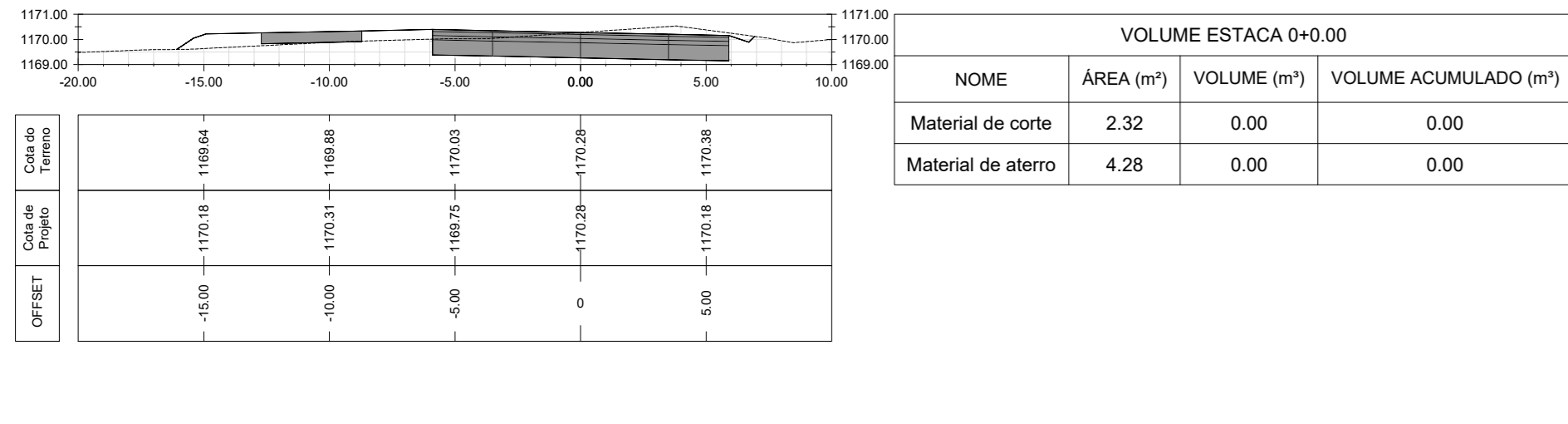
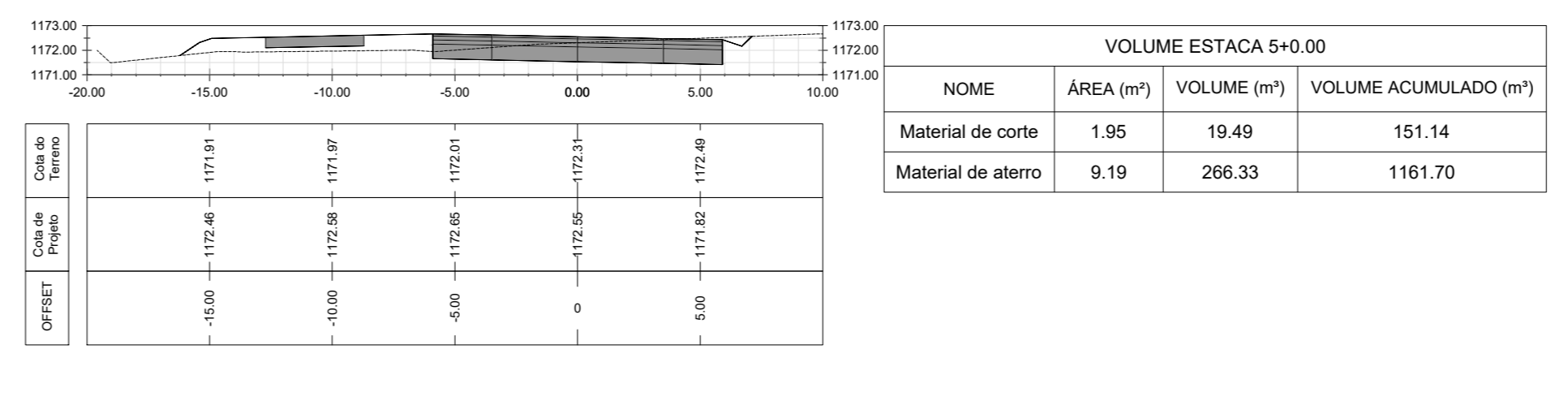
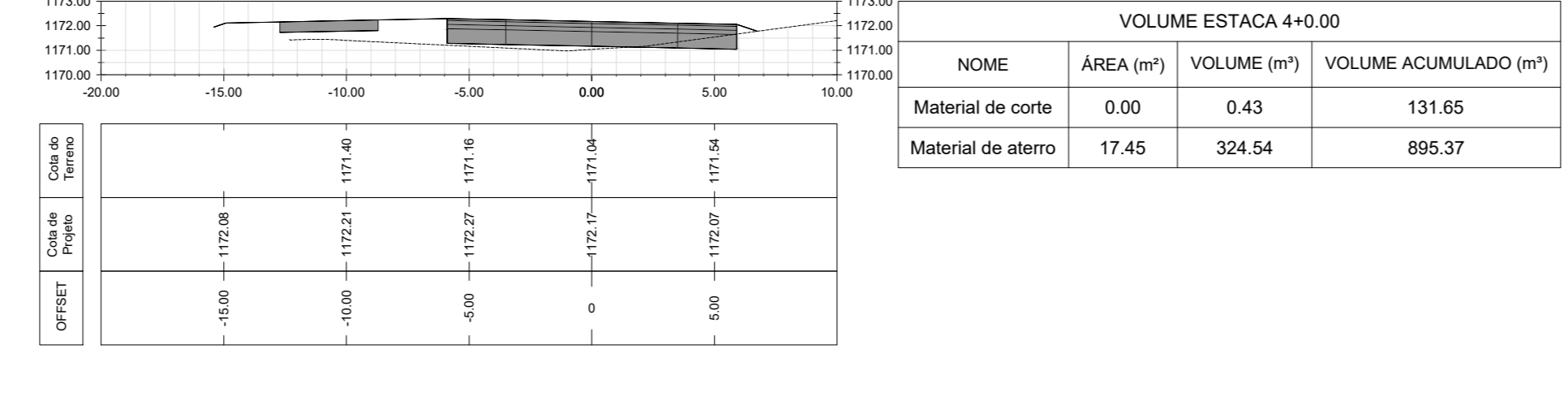
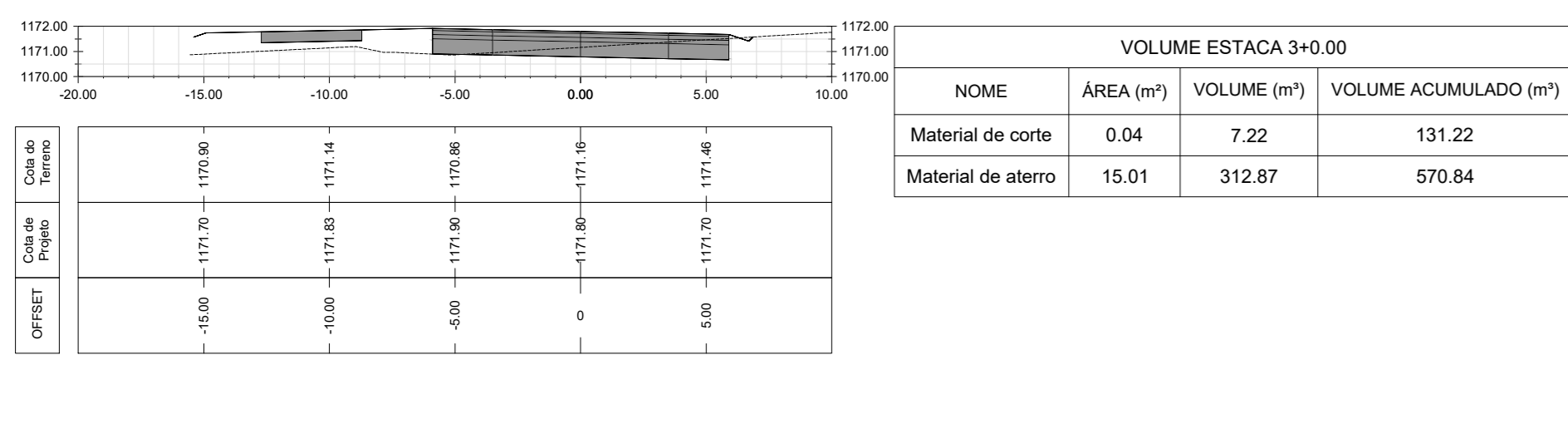
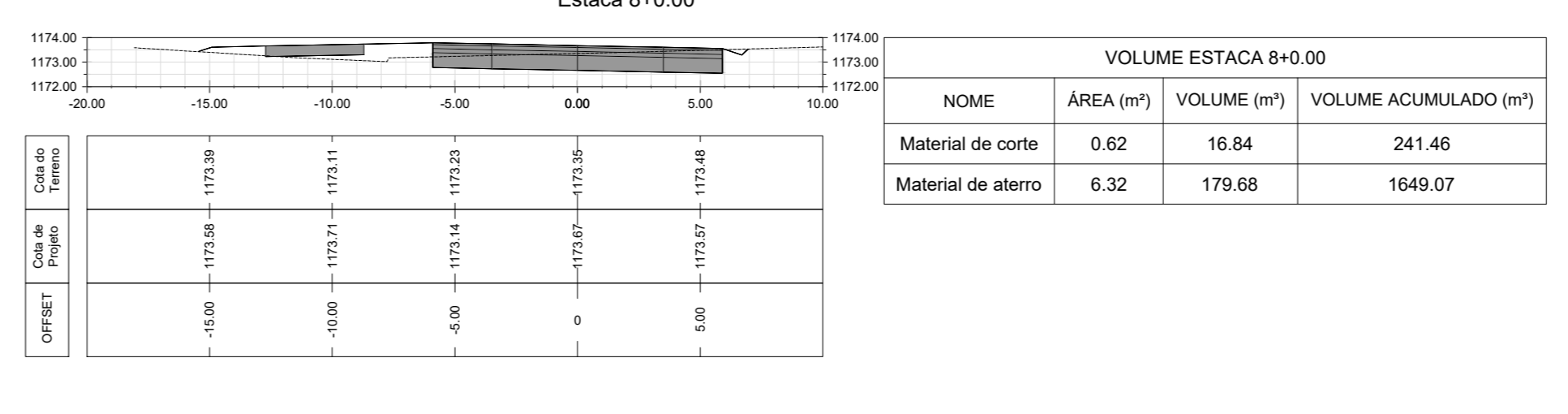
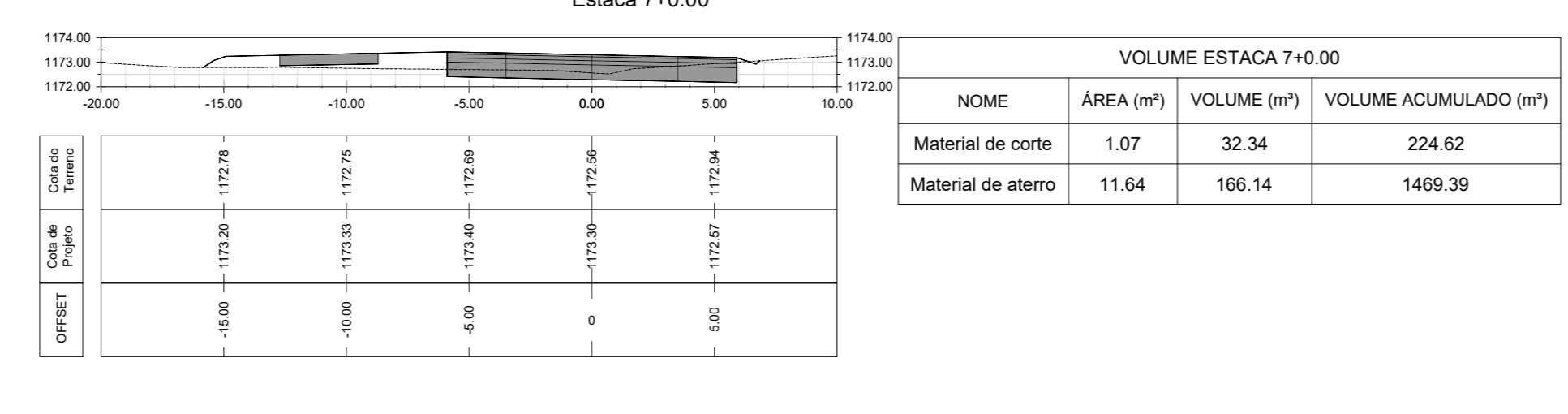
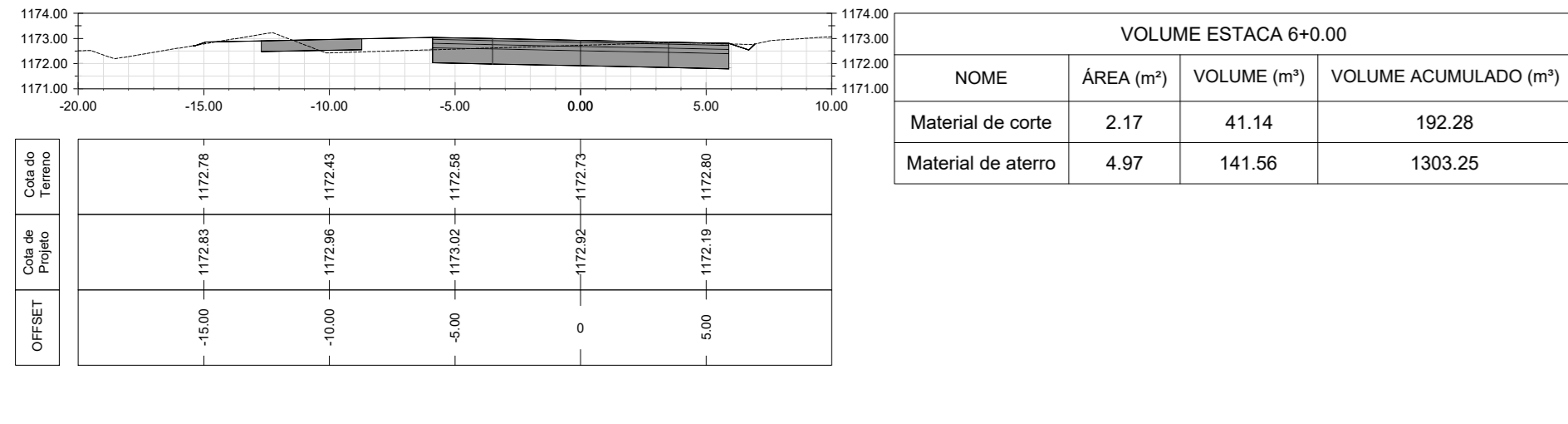
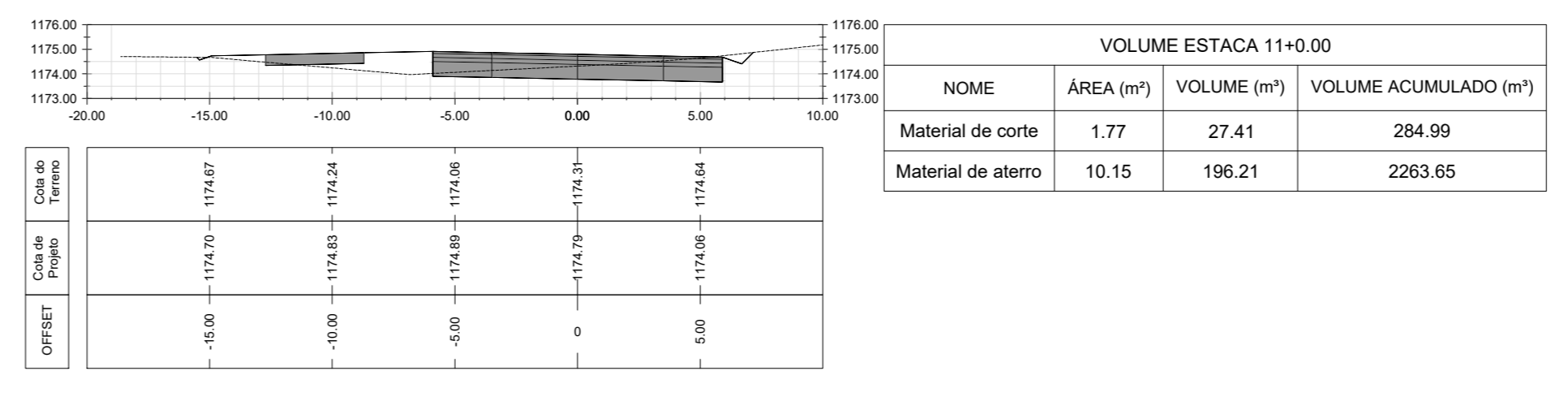
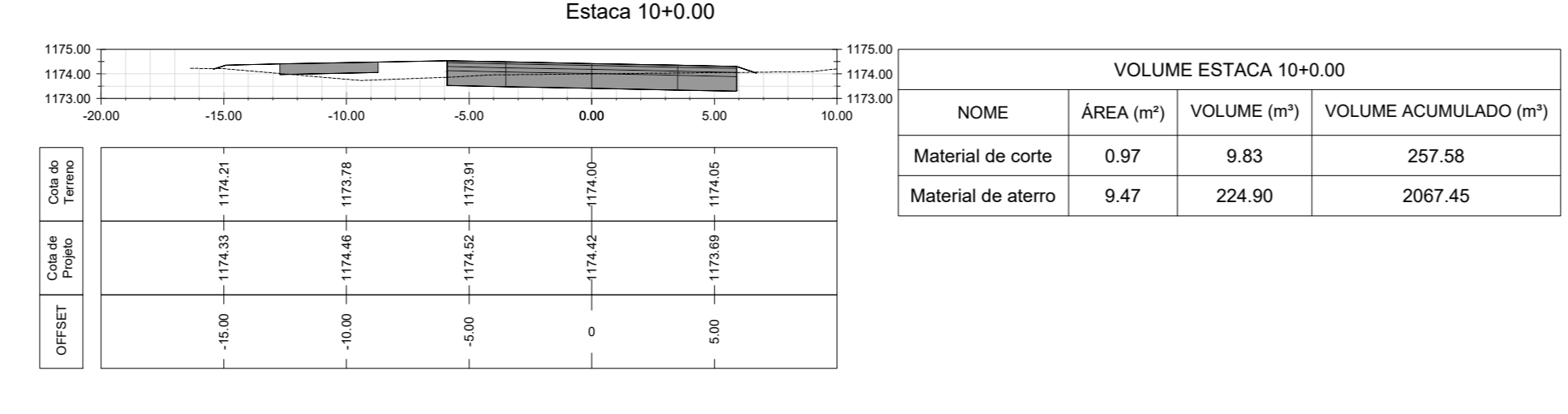
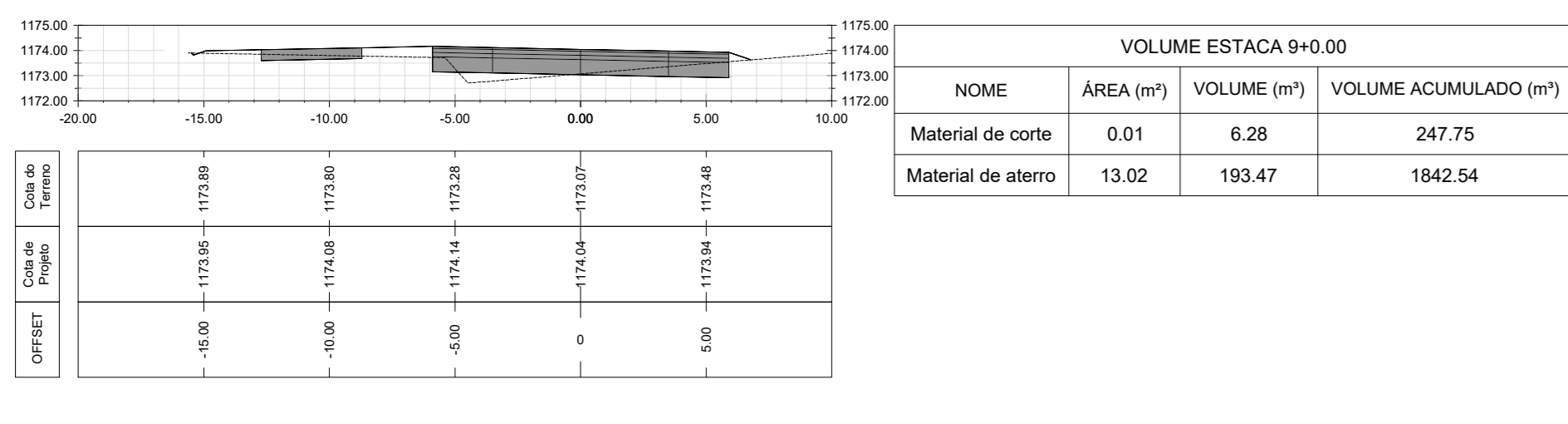
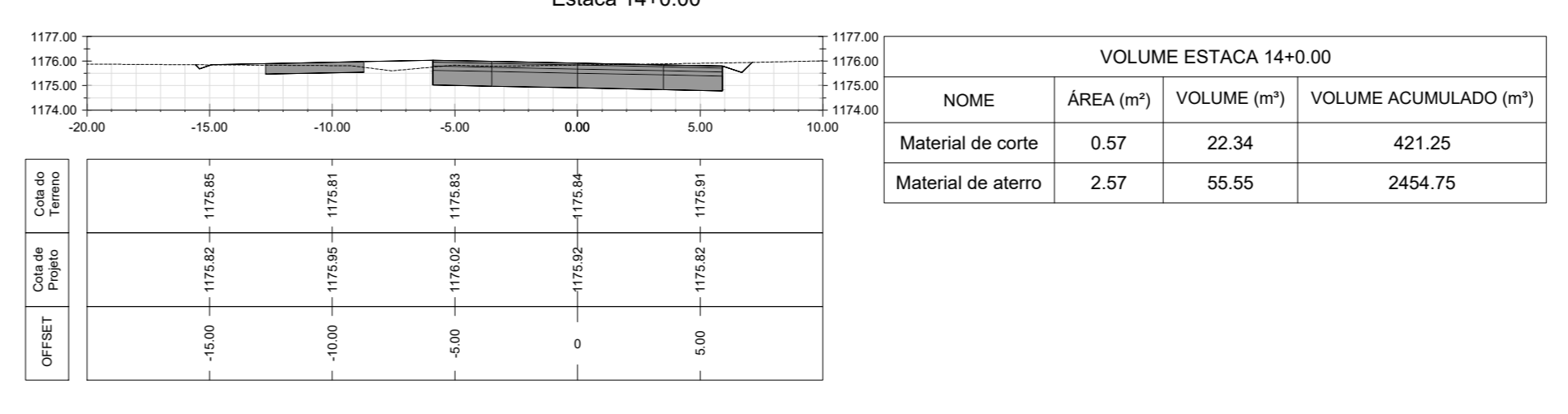
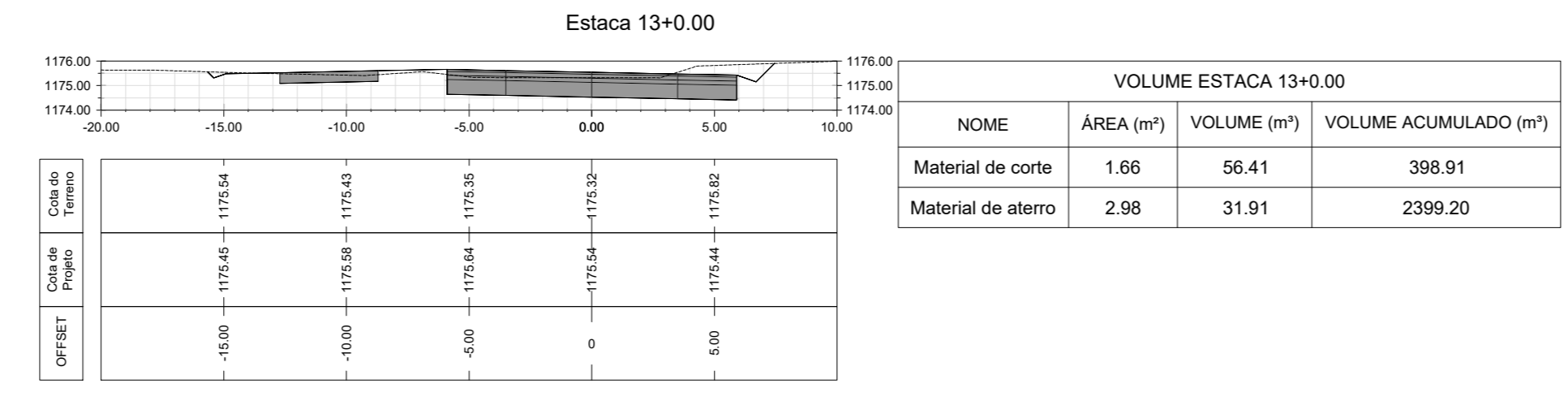
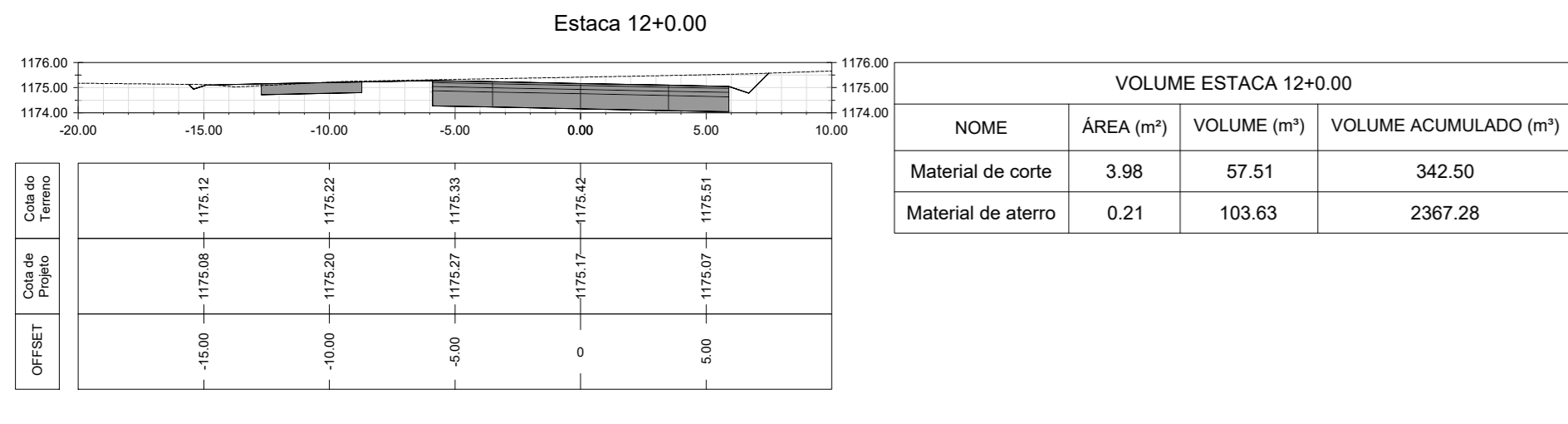
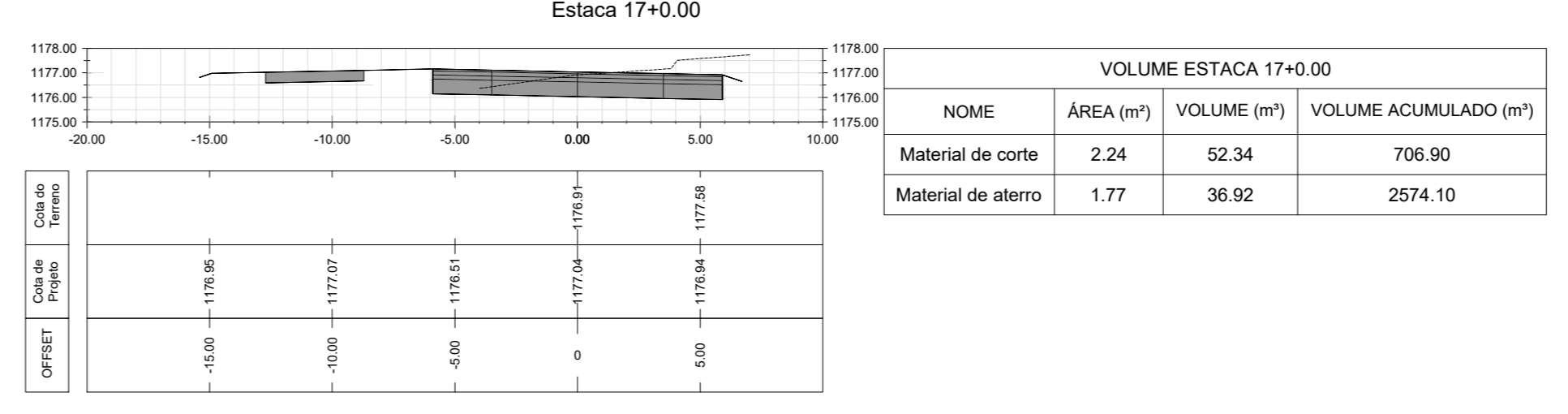
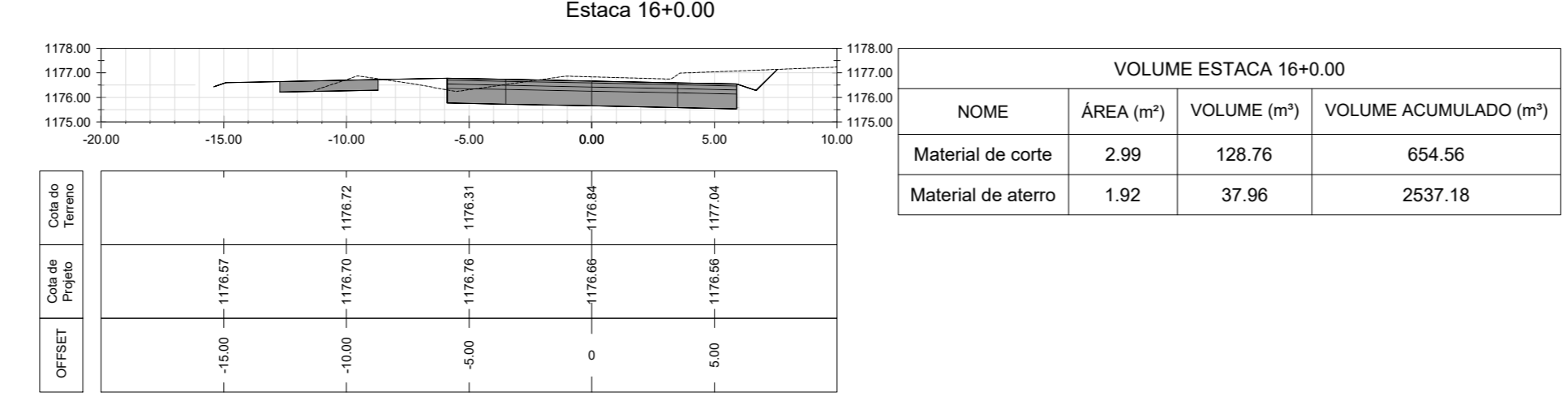
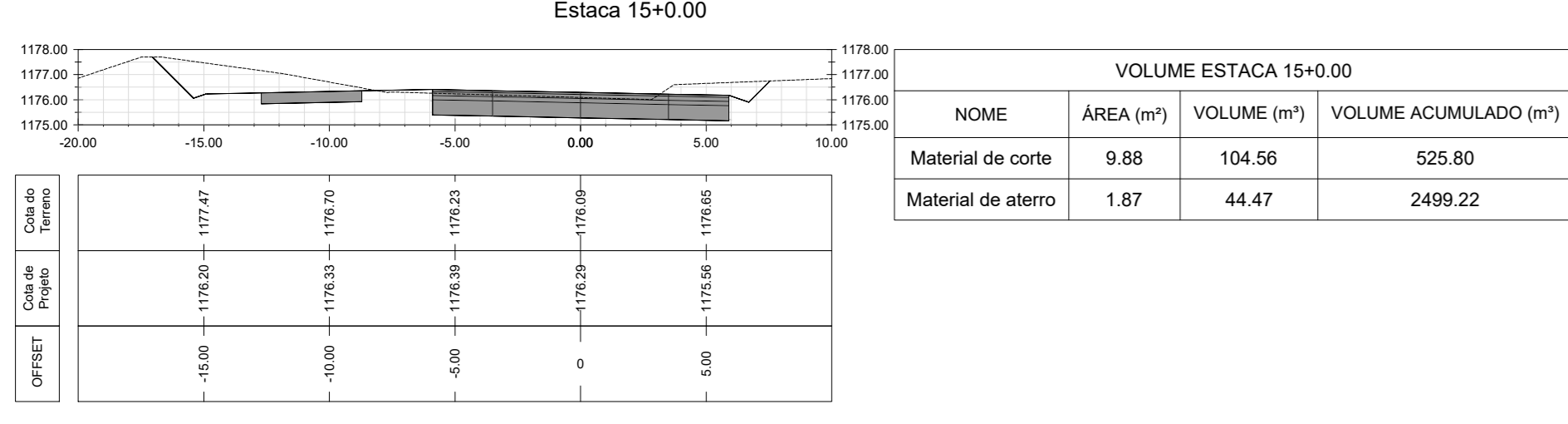
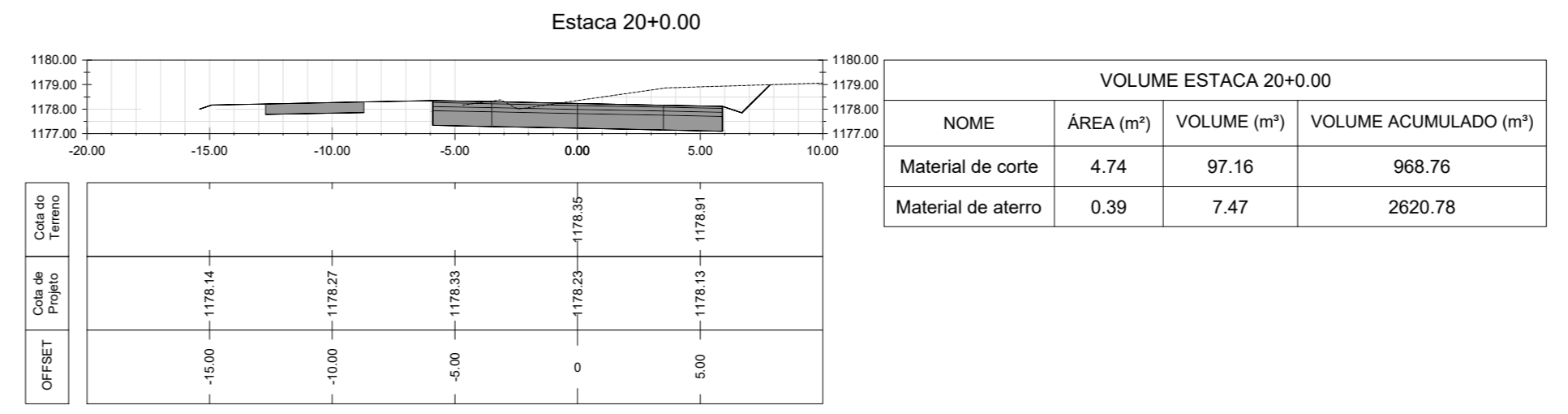
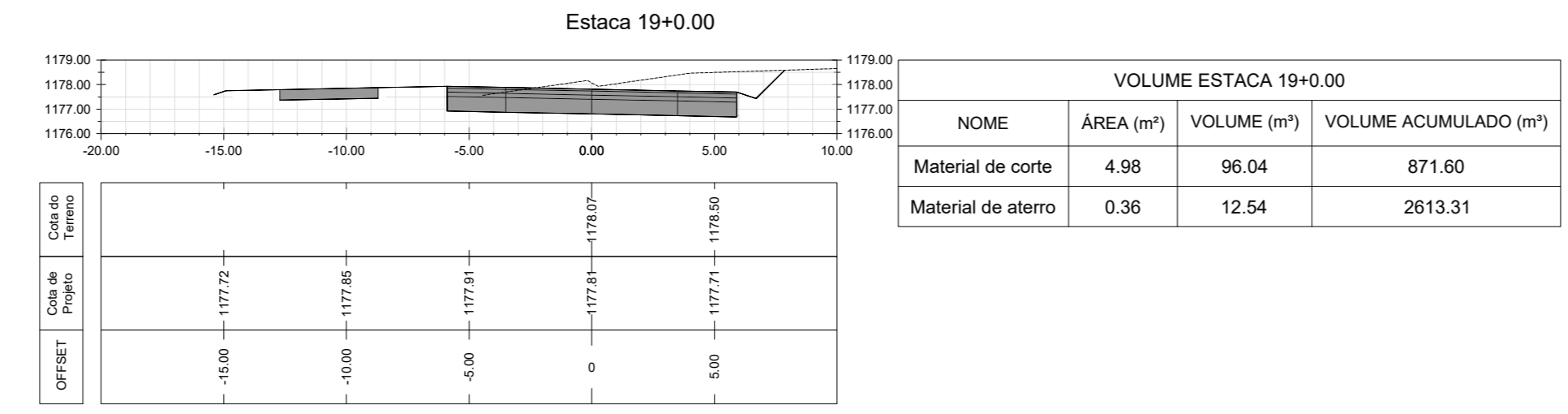
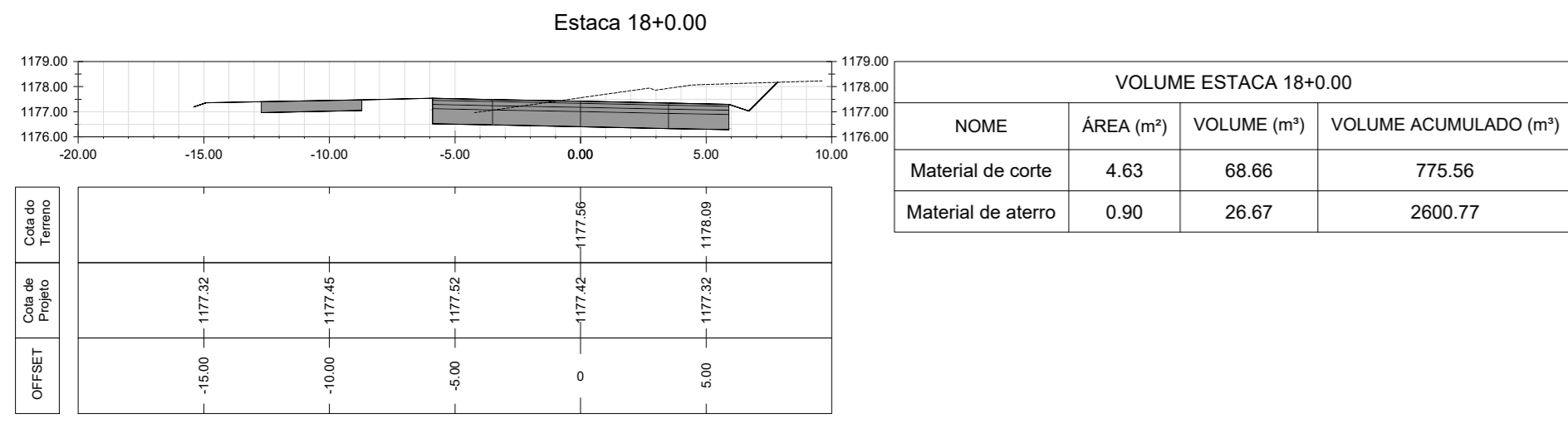
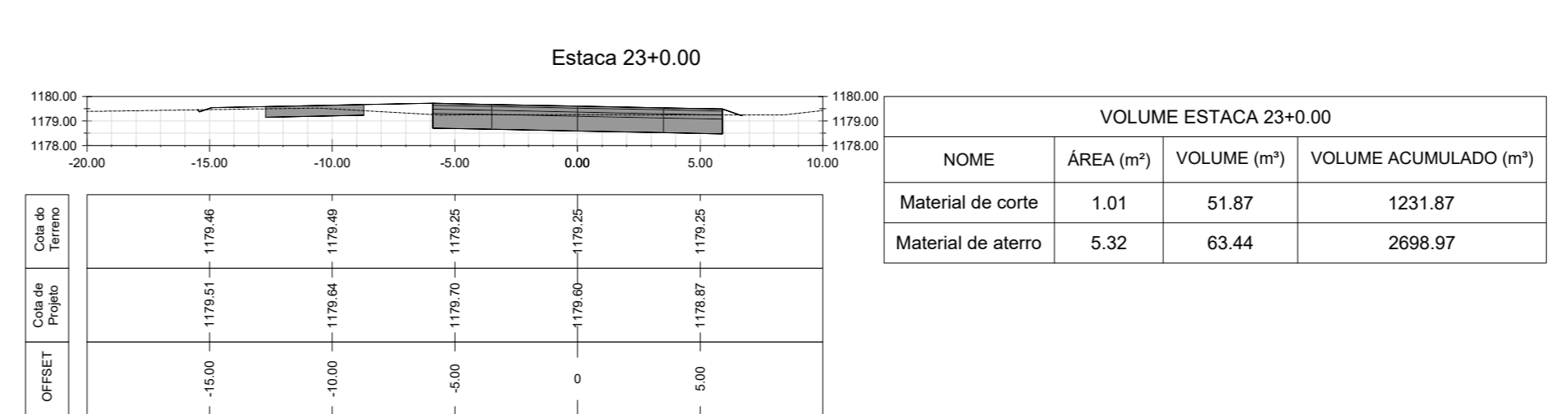
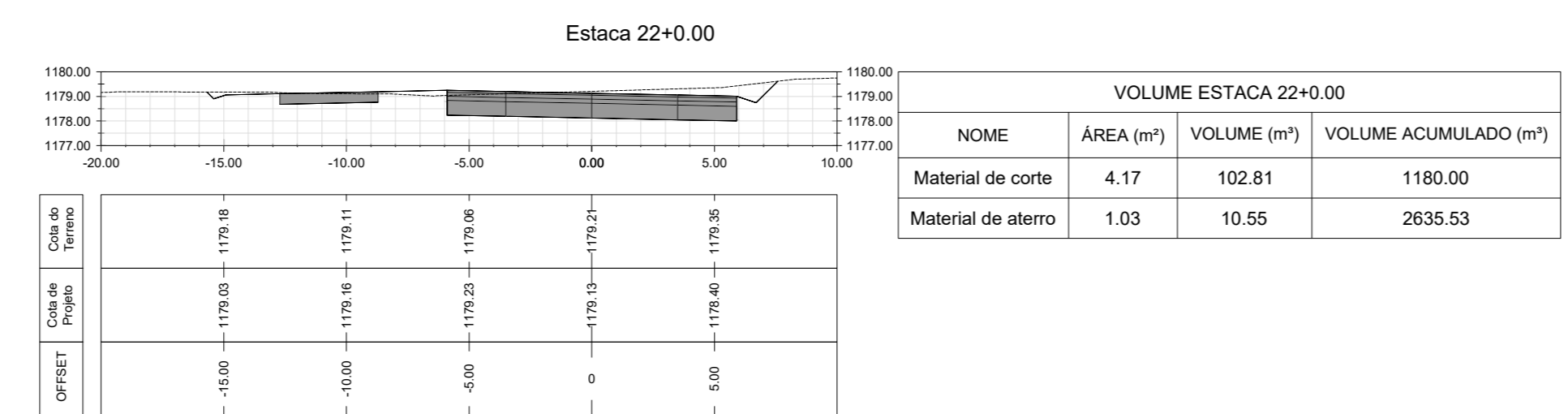
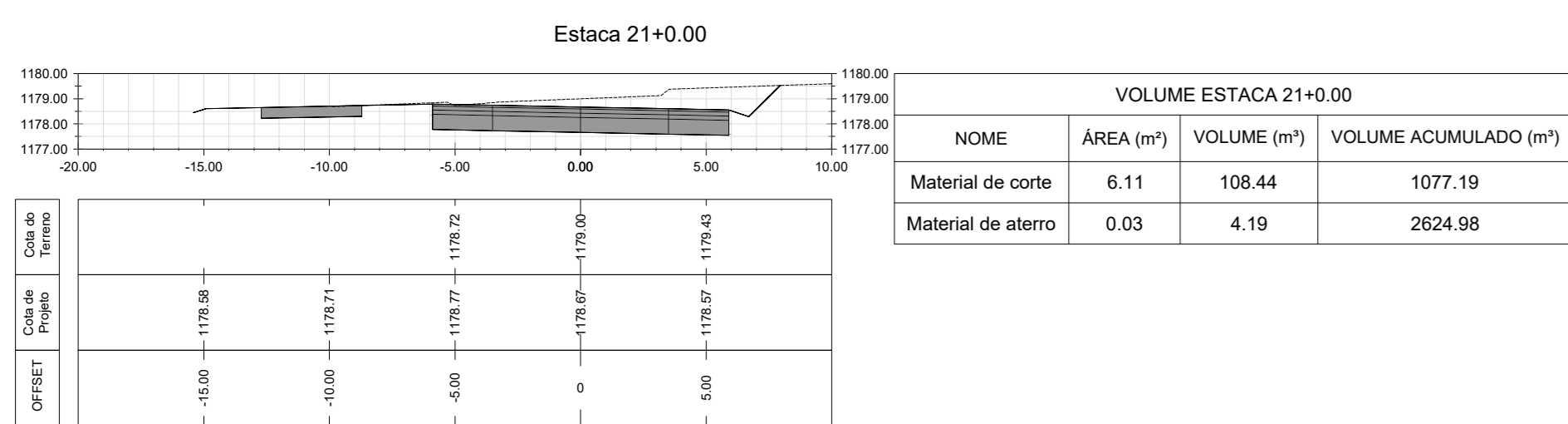
**HOME DO EMPREENDIMENTO**

**VC-371**

ENDEREÇO DA OBRA: **ESTRADA VC-371 ENTRE A BR-040 E A DF-290, SANTA MARIA, DF**

PROPRIETÁRIO	_____	CNPJ:	_____
RESPONSÁVEL TÉCNICO	 <b>RÔMULO BONELLI H. DE FÁRIA</b>	CAU: A29557-4	RR: 756521
DISCIPLINA DE PROJETO	<b>PROJETO GEOMÉTRICO</b>	FOLHA	<b>05/15</b>
FASE PROJETO	<b>EXECUTIVO</b>	DATA	<b>28/02/2020</b>
CONTEÚDO	<b>TRECHO 04, PERFIL E SEÇÃO TIPO</b>		





NOTA: O GREIDE DO PROJETO REFERE-SE AO PAVIMENTO ACABADO

10					
09					
08					
07					
06					
05					
04					
03					
02					
01					
REVISÃO	EMISSÃO INICIAL	DATA	SIM	NÃO	VISTO
	DESCRIÇÃO	DATA	SOLICITADO	DIRECIONAL	VISTO

**IRECIONAL**  
engenharia

R. DOS OTON, 177 - SANTA EPIFÂNIA - B. HORIZONTE/ING  
CNPJ: 06.905.000/0001-21

**IFARE**  
INSTITUTO FEDERAL DE RECURSOS

NOME DO EMPREENDIMENTO: **VC-371**

DIREÇÃO DA OBRA: **ESTRADA VC-371 ENTRE A BR-040 E A DF-290, SANTA MARIA, DF**

PROPRIETÁRIO: \_\_\_\_\_ CNPJ: \_\_\_\_\_

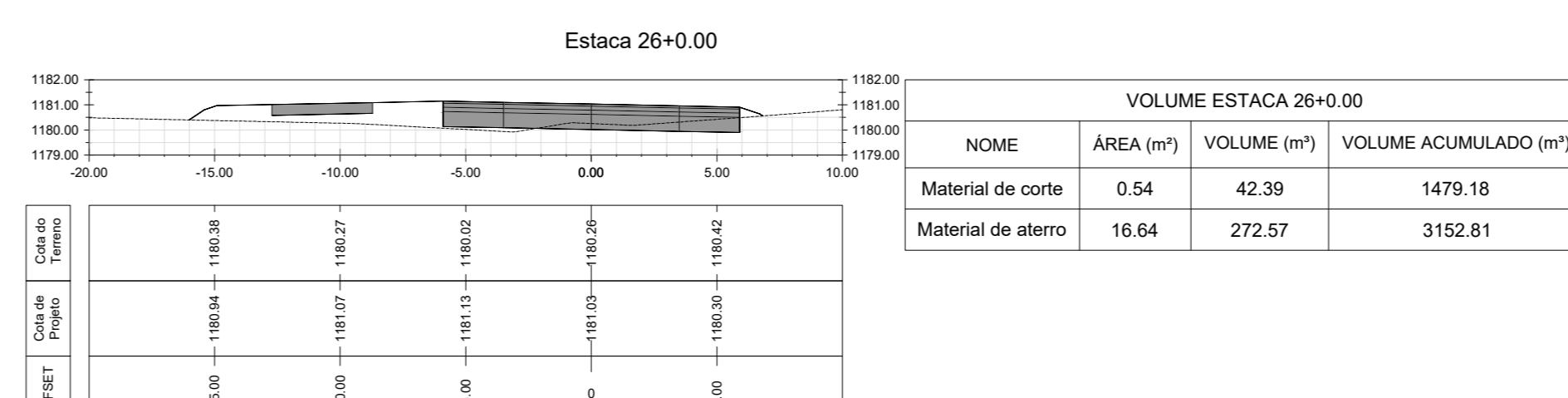
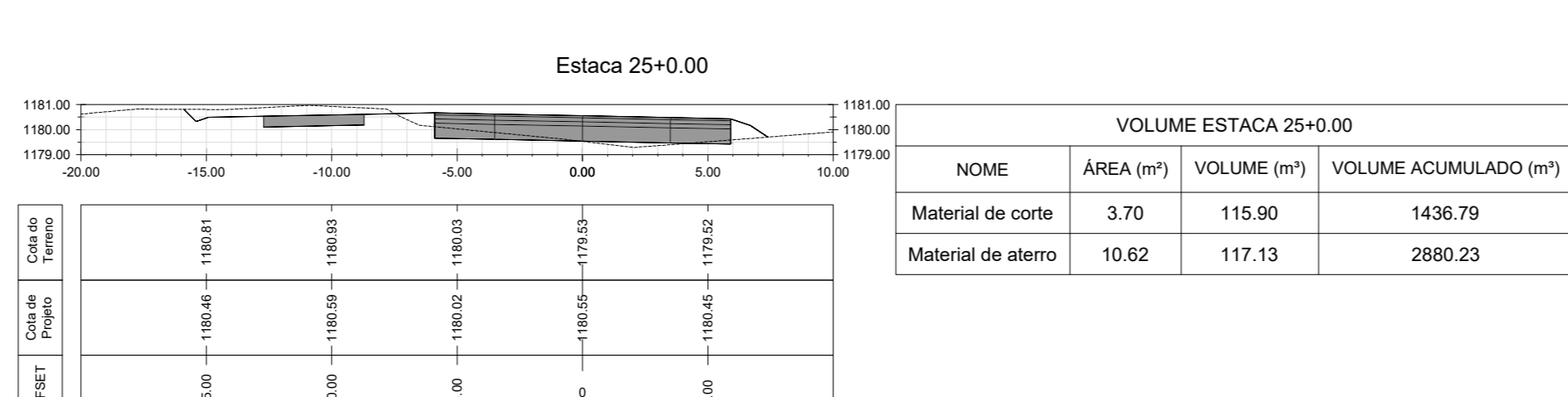
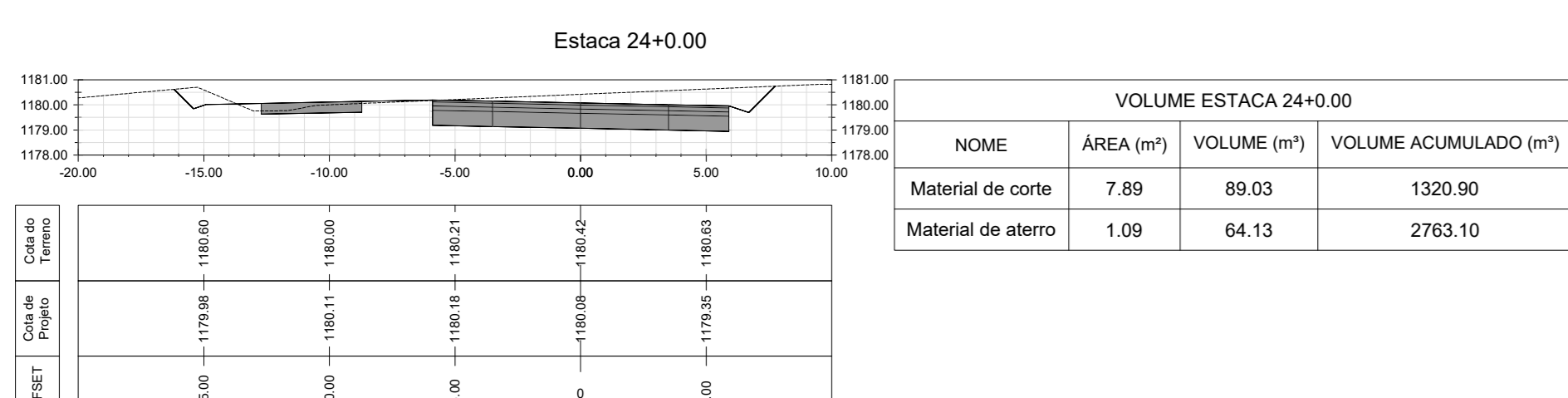
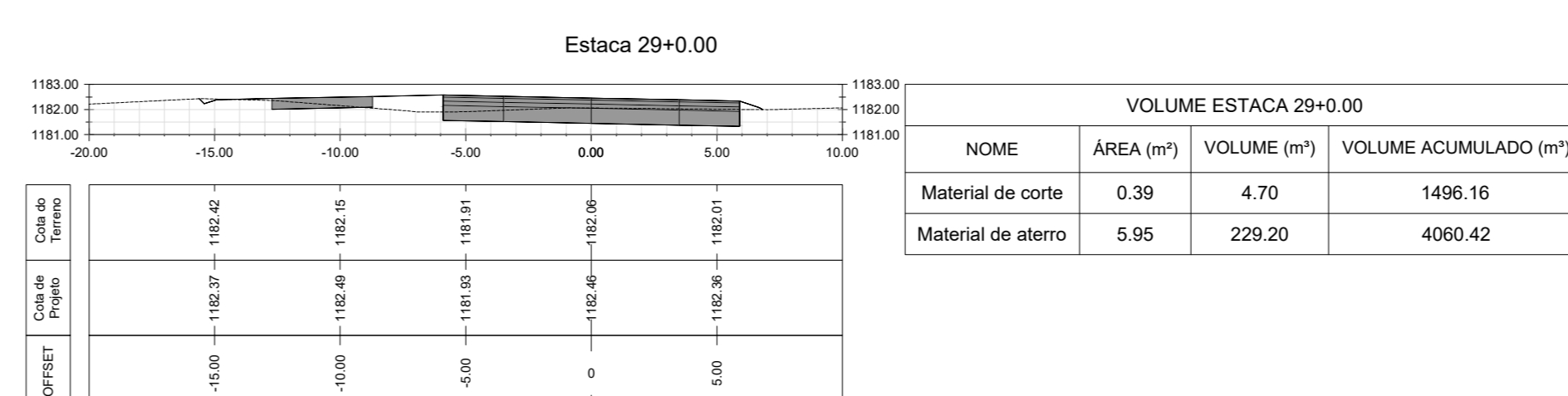
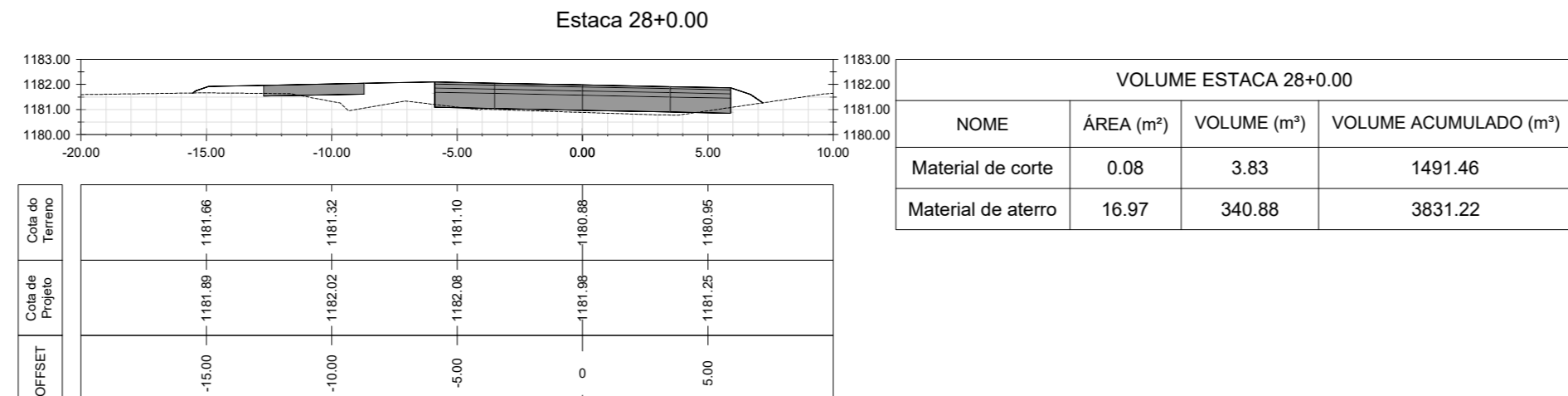
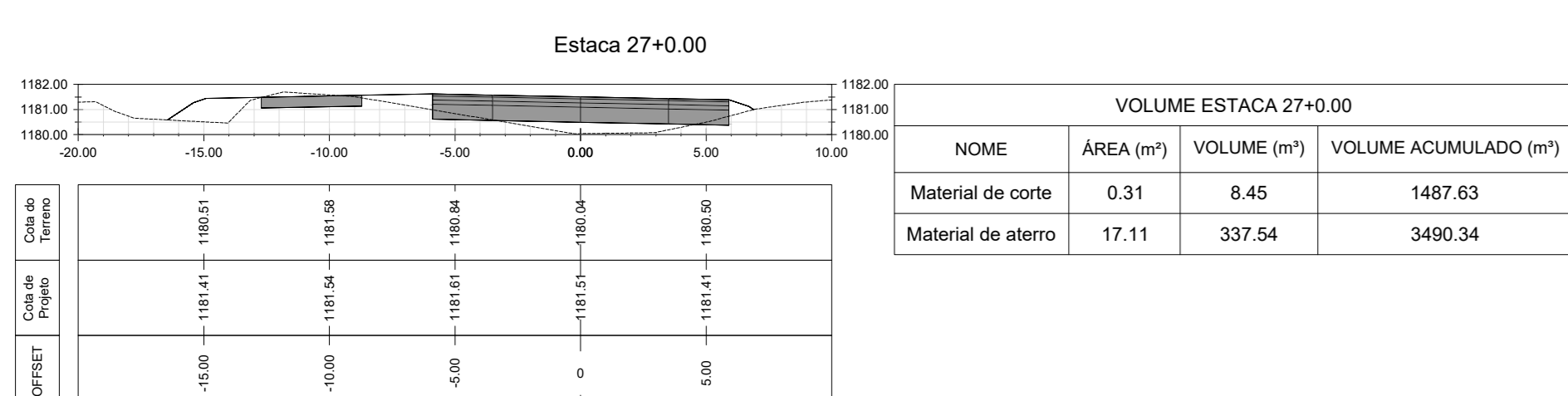
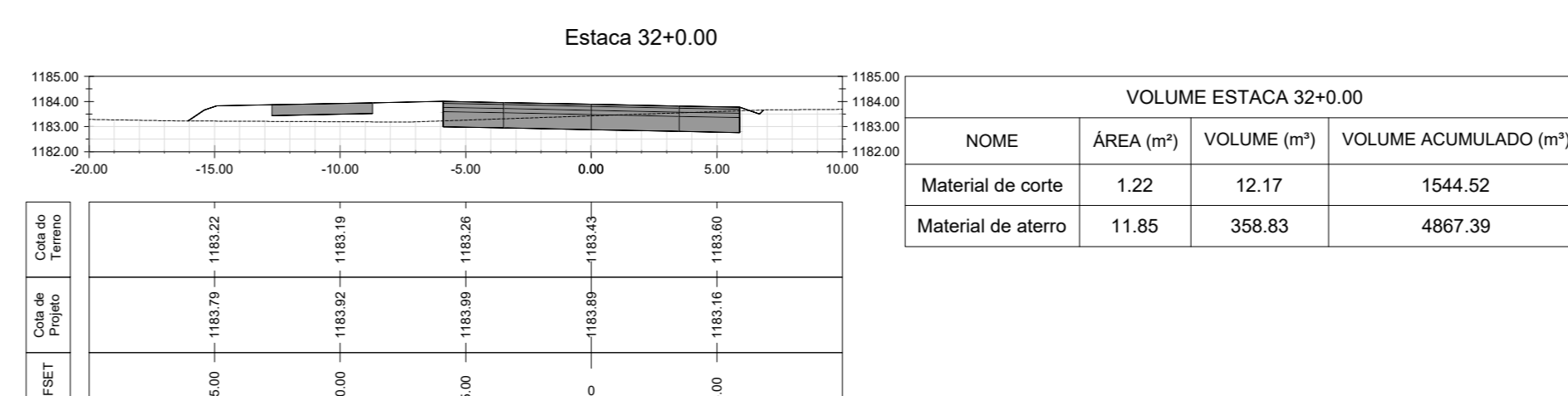
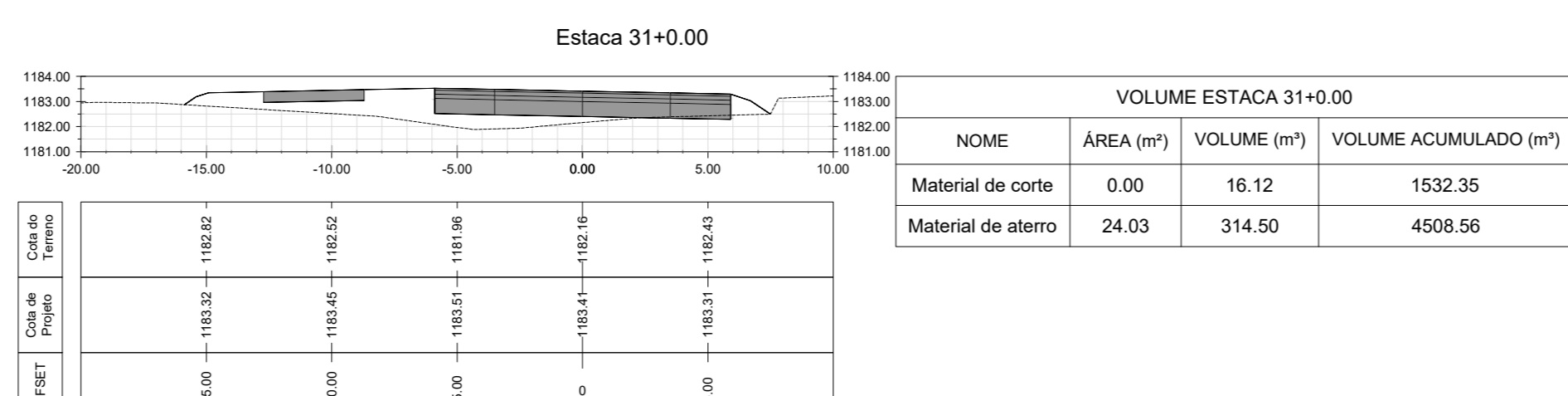
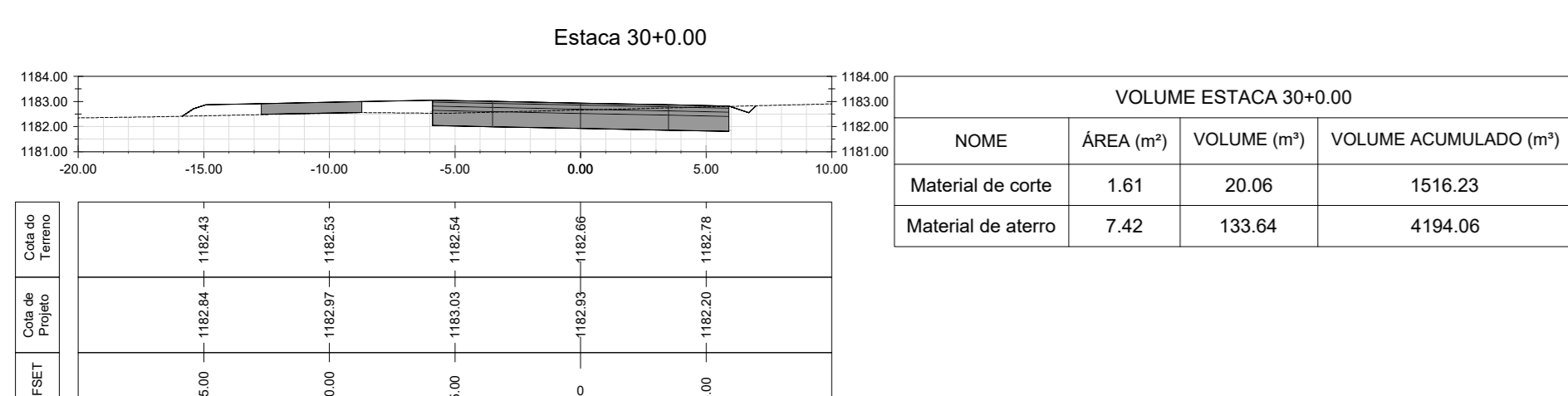
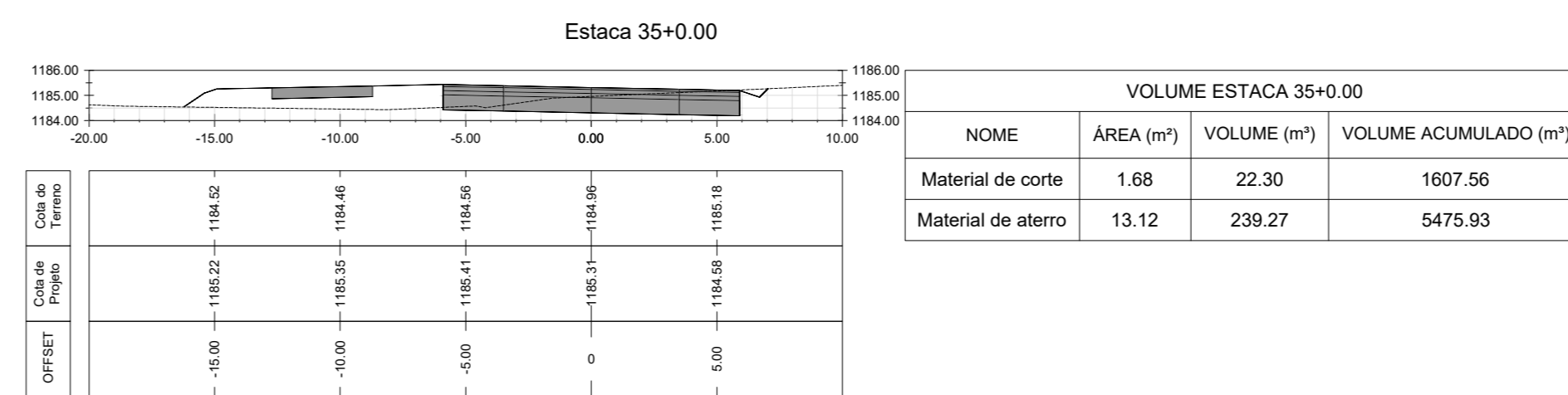
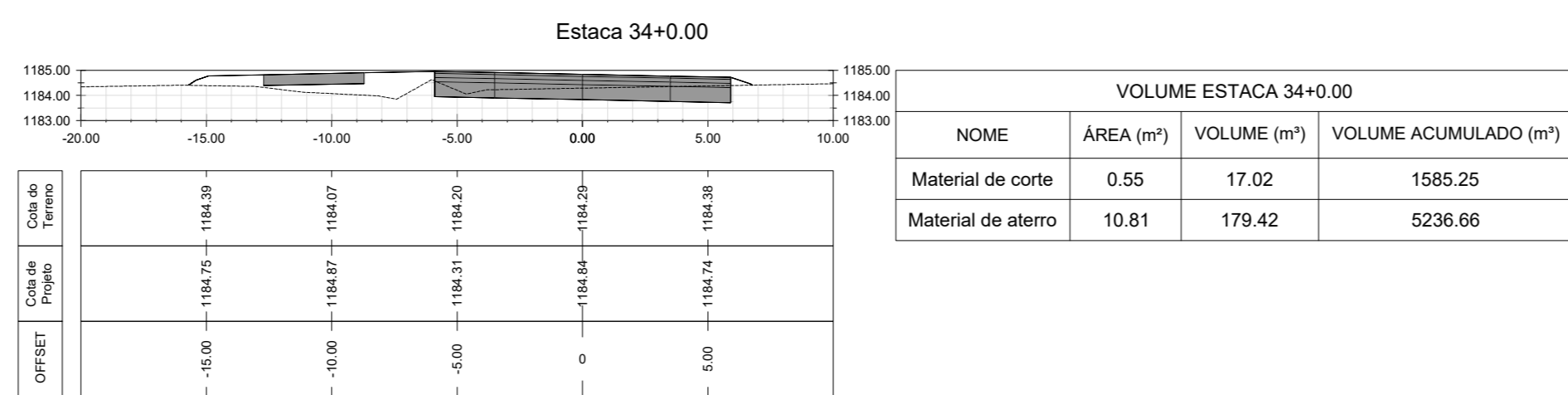
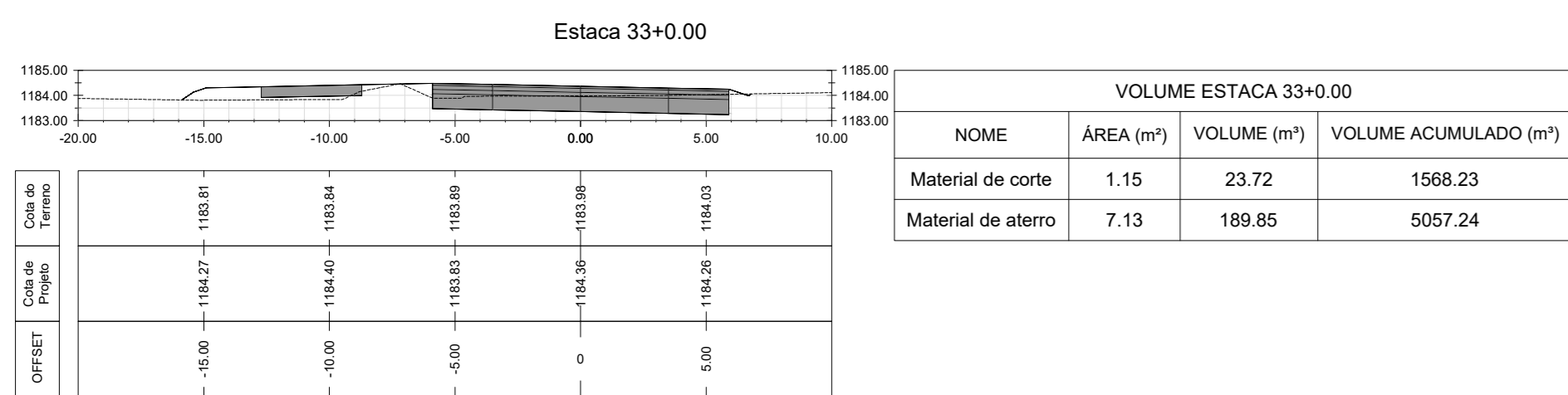
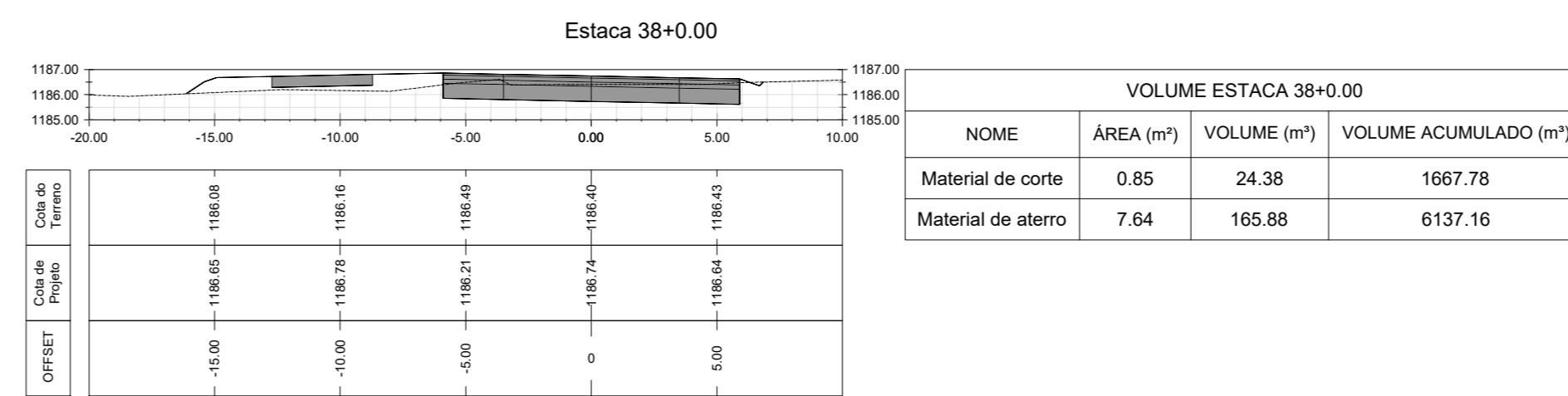
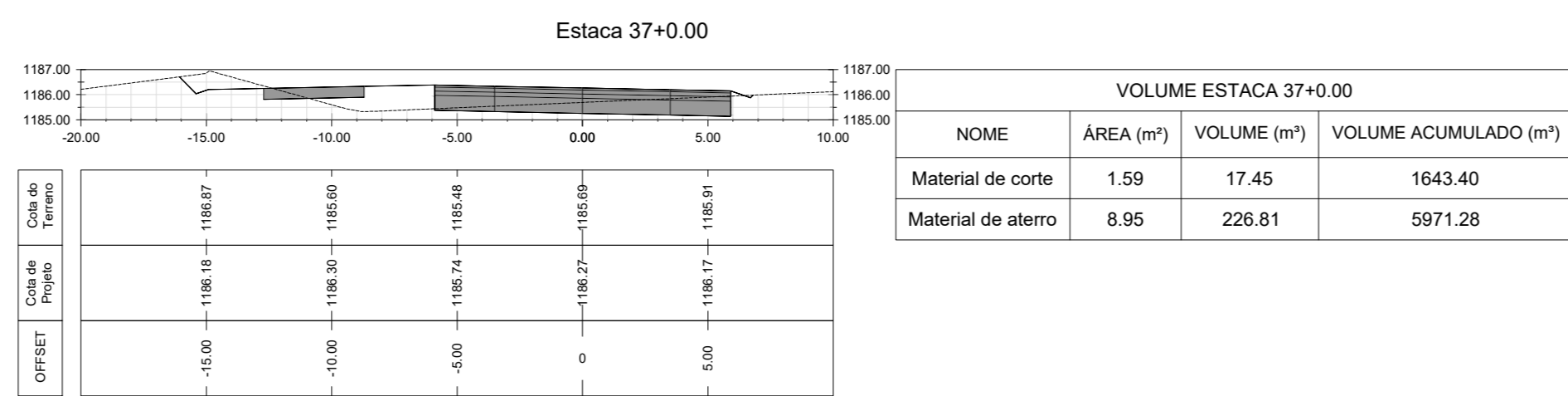
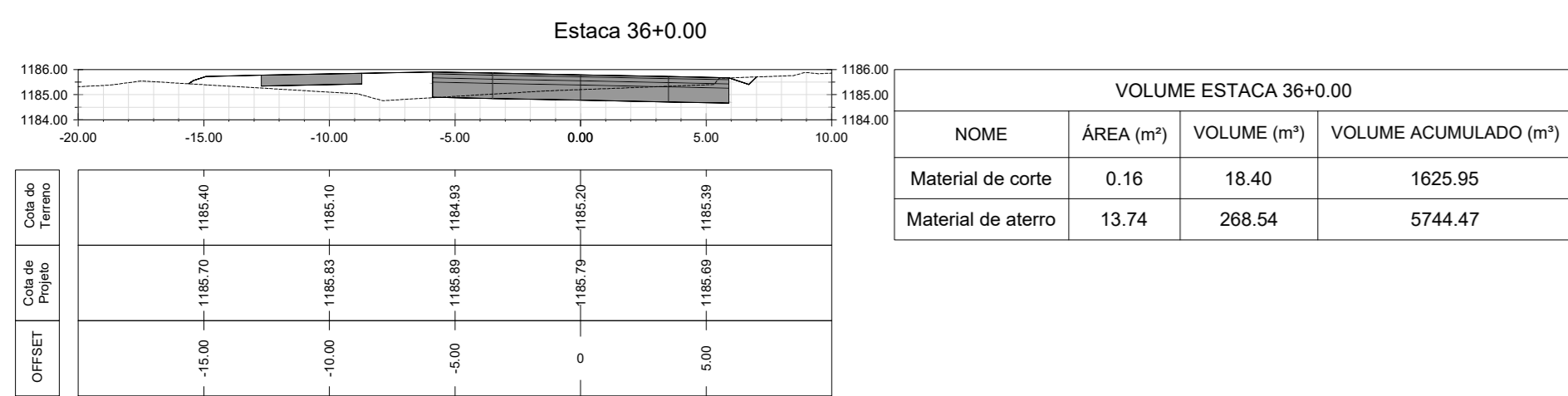
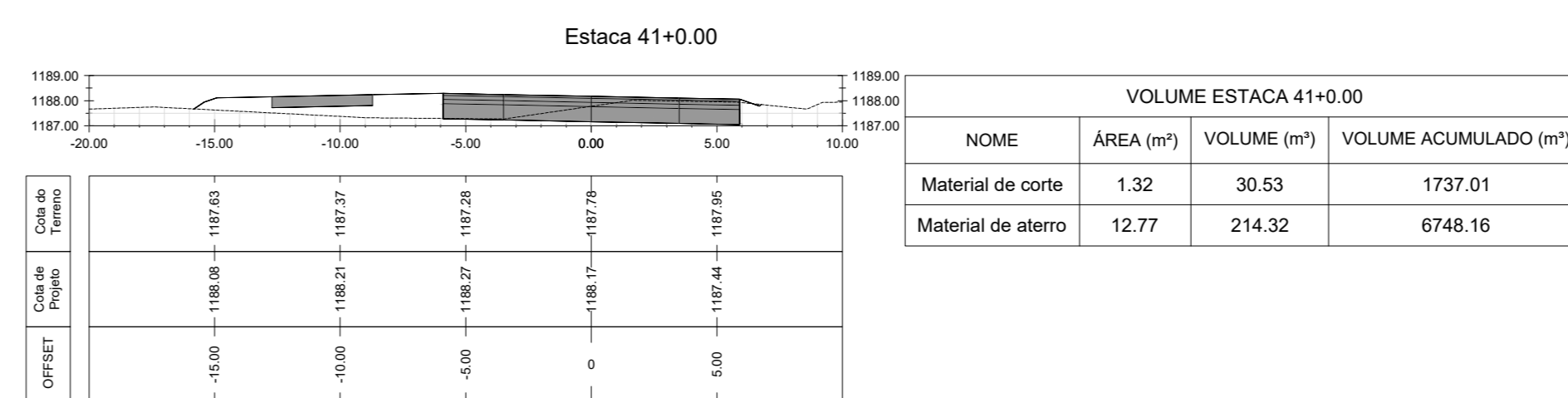
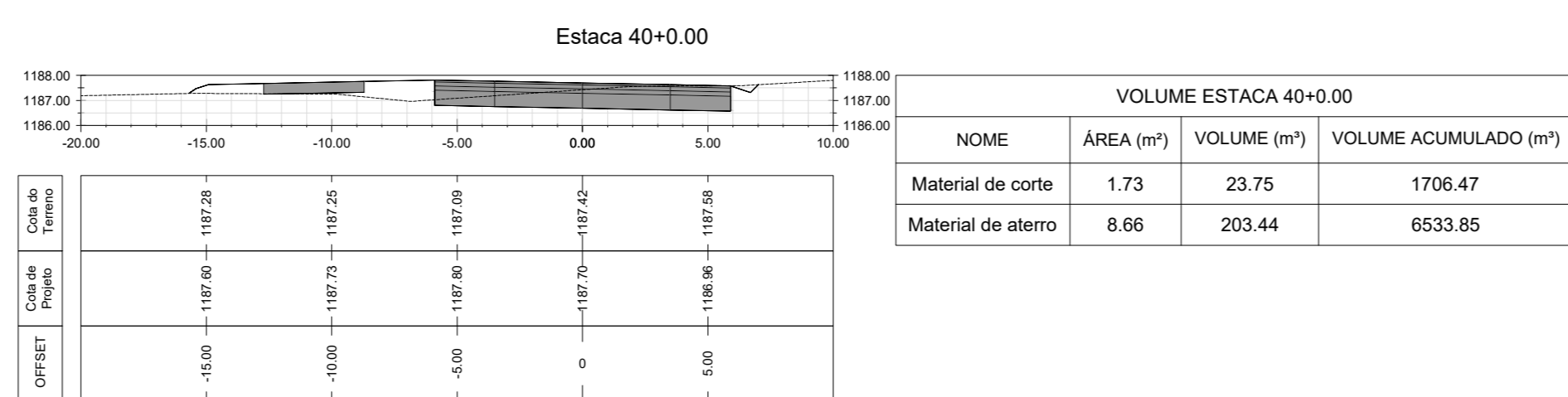
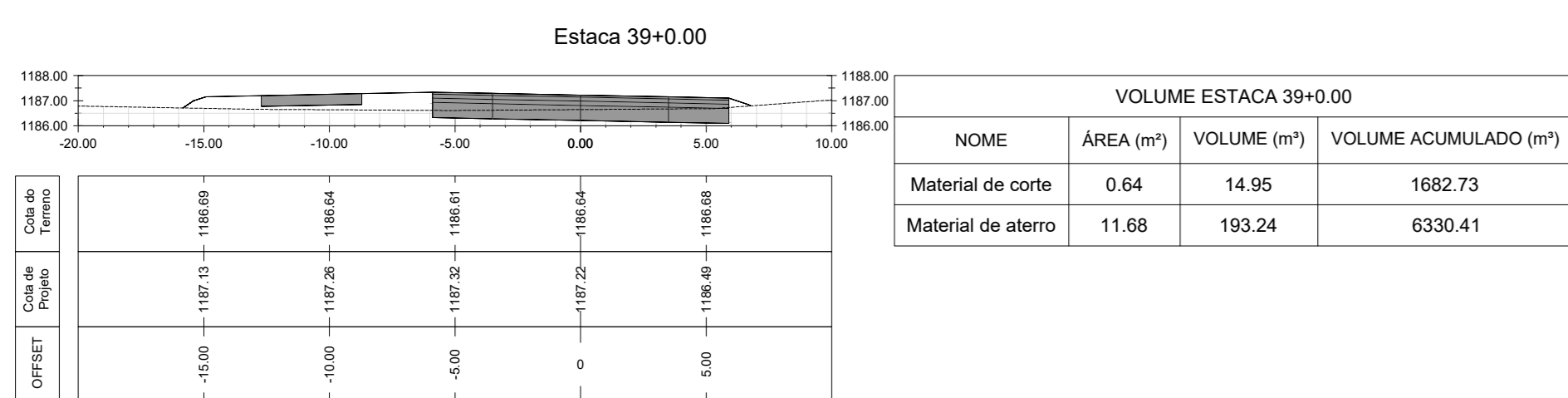
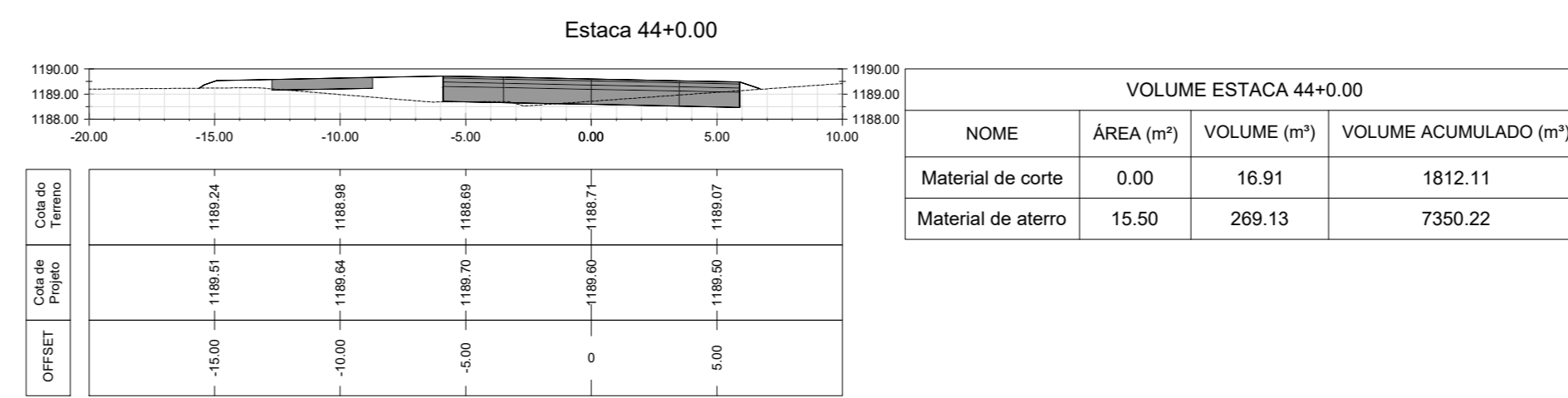
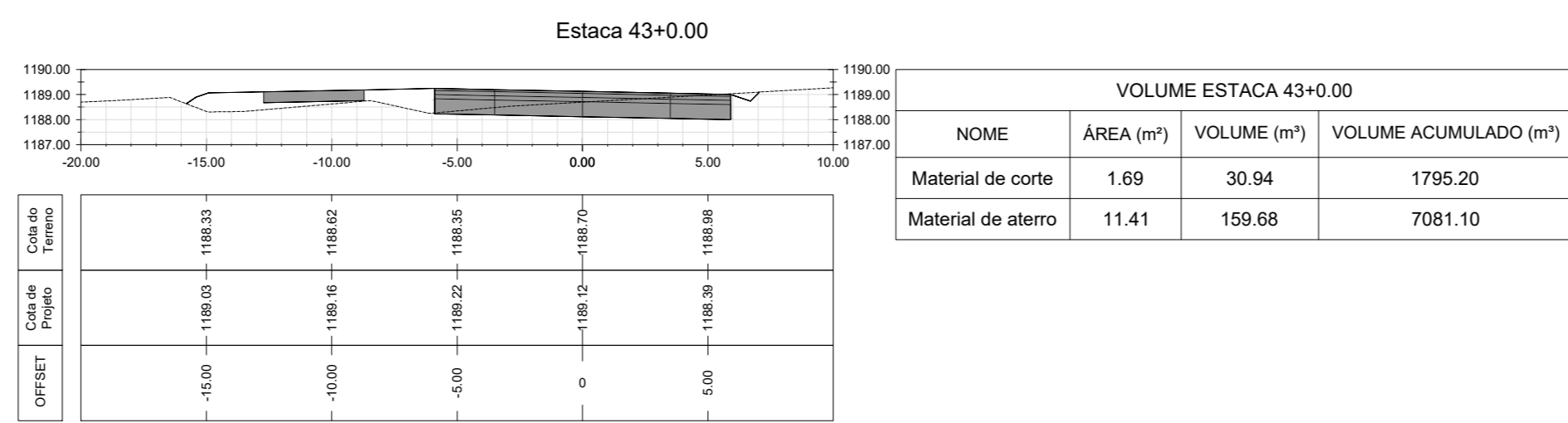
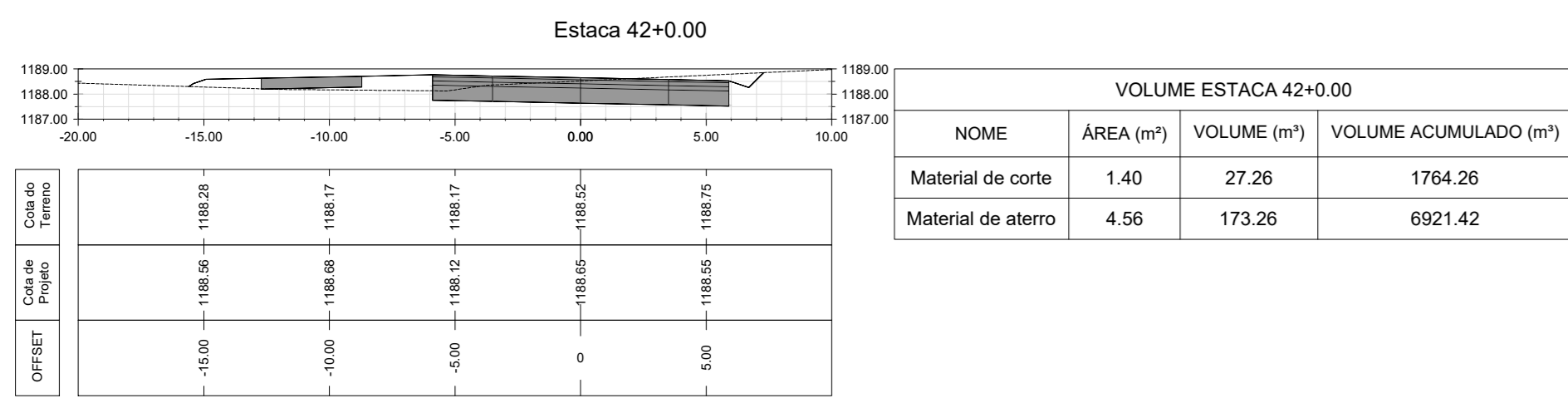
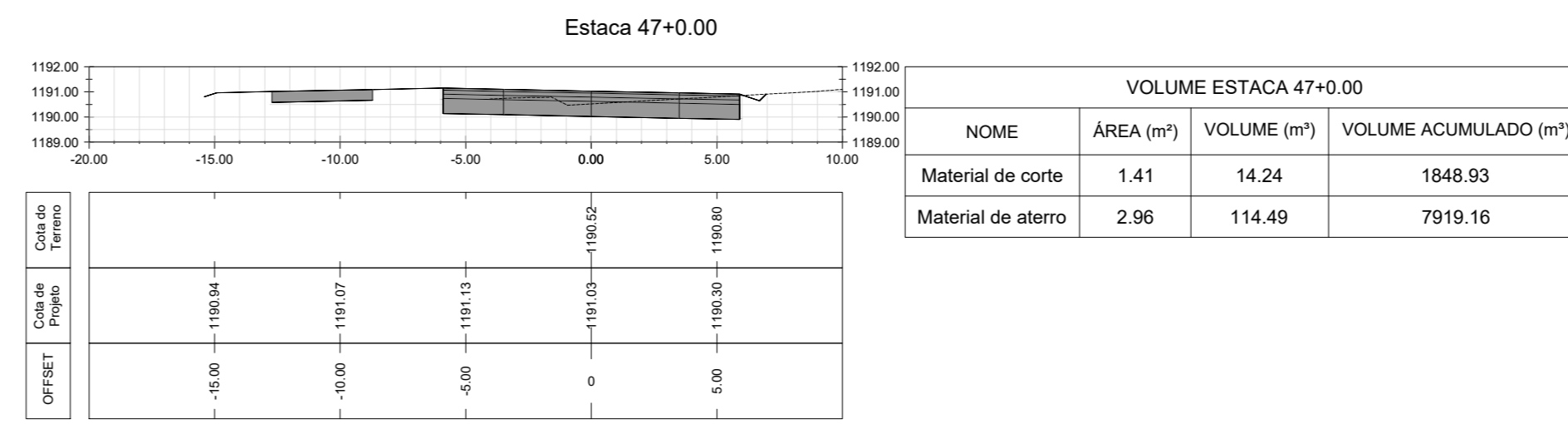
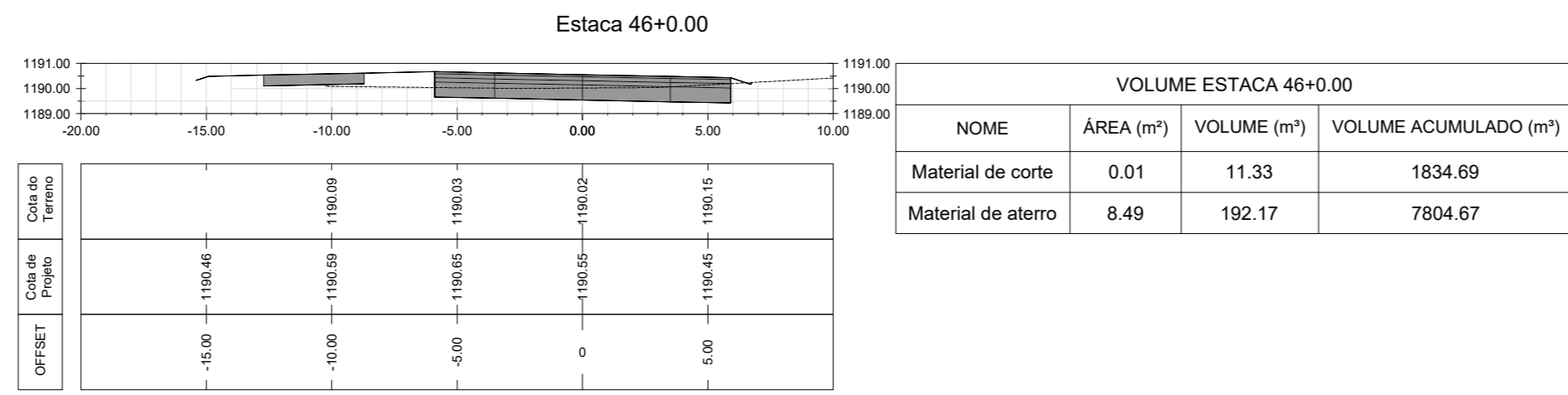
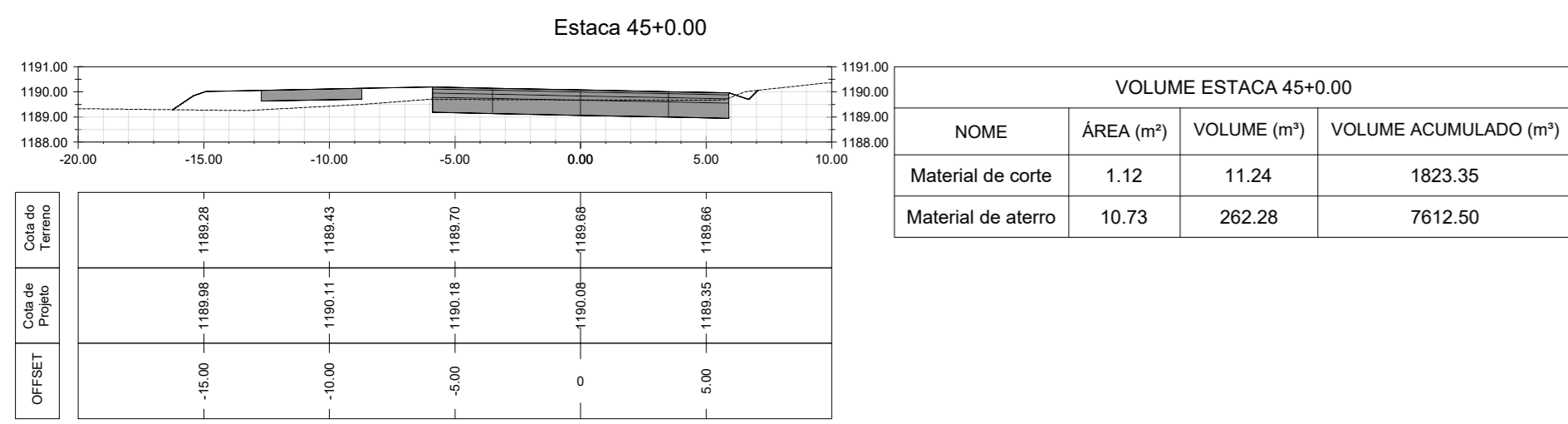
RESPONSÁVEL TÉCNICO: *[Assinatura]* CAU: A29597-4  
RRT: 7563221

DISCIPLINA DO PROJETO: **PROJETO GEOMÉTRICO** FOLHA: **06/15**

FASE PROJETO: **EXECUTIVO** DATA: **28/02/2020**

CONTEUDO: **TRECHO 01 - SEÇÕES TRANSVERSAIS - ESTACA 0+00 A 23+00**





NOTA: O GREIDE DO PROJETO REFERE-SE AO PAVIMENTO ACABADO

10					
09					
08					
07					
06					
05					
04					
03					
02					
01					
REVISÃO	EMISSÃO INICIAL	DATA	SIM	NÃO	VISTO
	DESCRIÇÃO	DATA	SOLICITADO	DIRECIONAL	VISTO

**DIRECIONAL**  
engenharia

R. DOS OTONIS, 177 - SANTA EFIGÊNIA - B. HORIZONTE/ING  
CNPJ: 06.900.000/0001-00

**DIRECIONAL**  
engenharia

R. DOS OTONIS, 177 - SANTA EFIGÊNIA - B. HORIZONTE/ING  
CNPJ: 06.900.000/0001-00

NOME DO EMPREENDIMENTO: **VC-371**

DIREÇÃO DA OBRA: **ESTRADA VC-371 ENTRE A BR-040 E A DF-290, SANTA MARIA, DF**

PROPRIETÁRIO: \_\_\_\_\_ CNPJ: \_\_\_\_\_

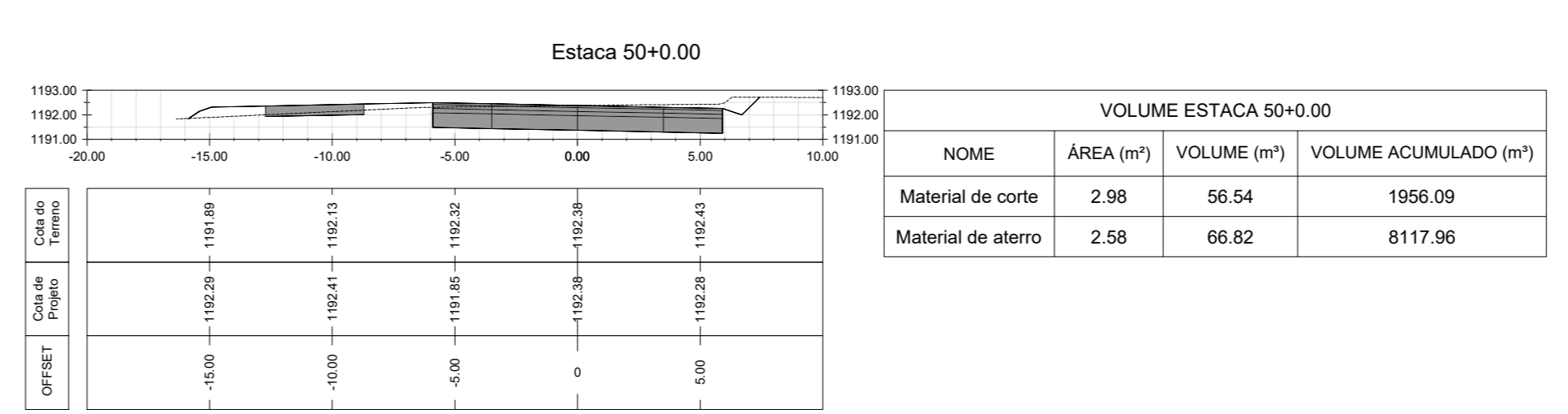
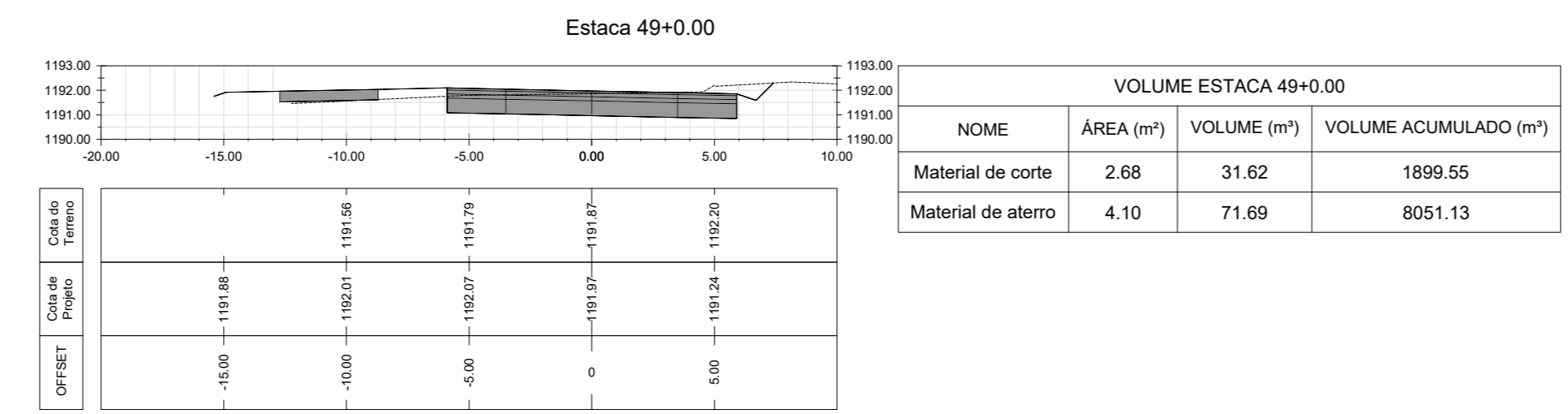
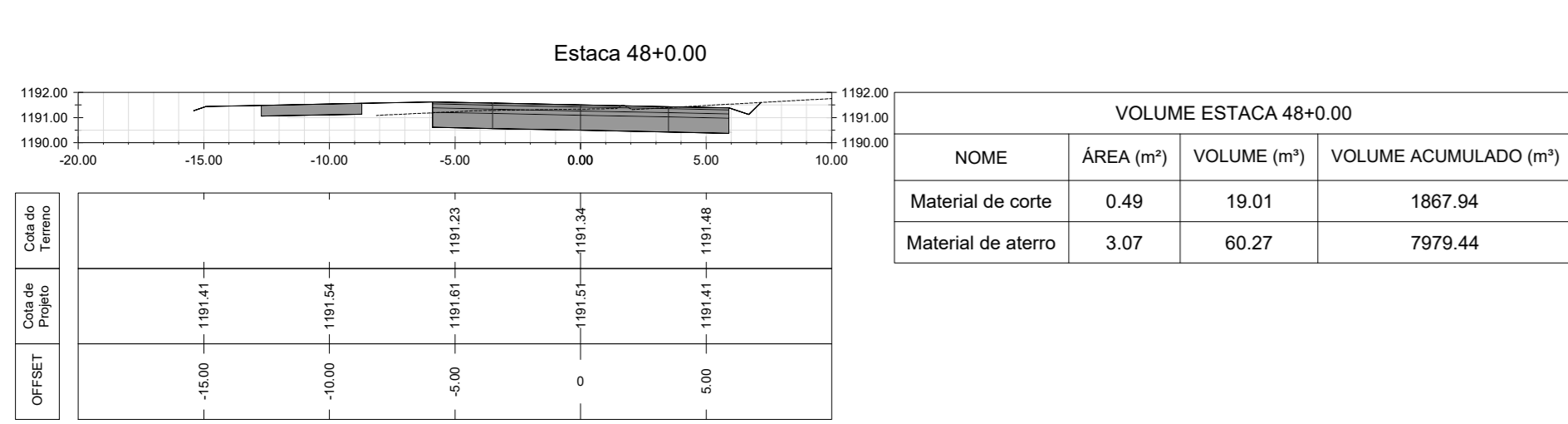
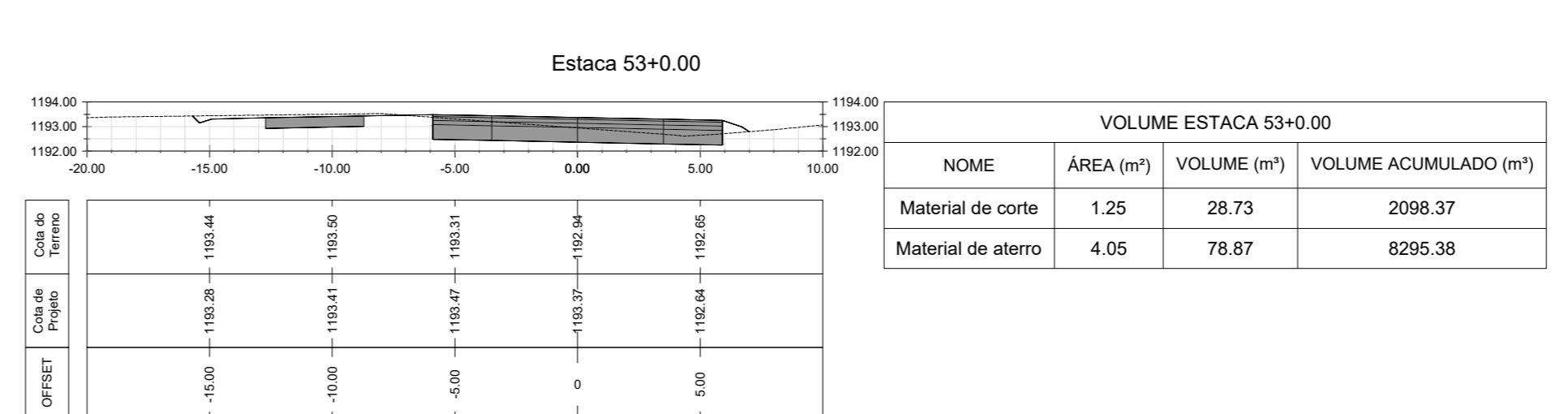
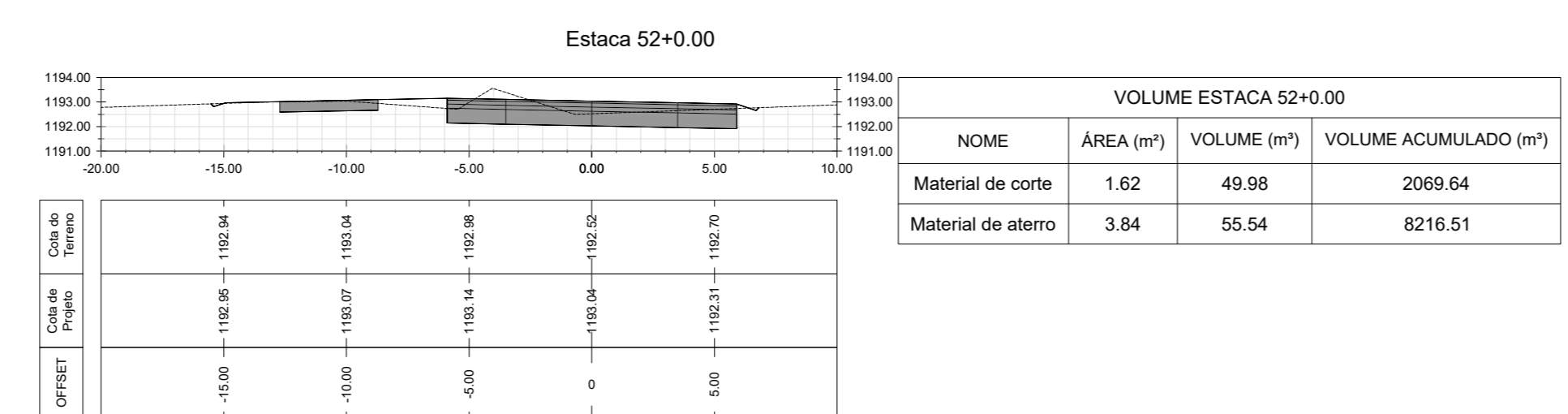
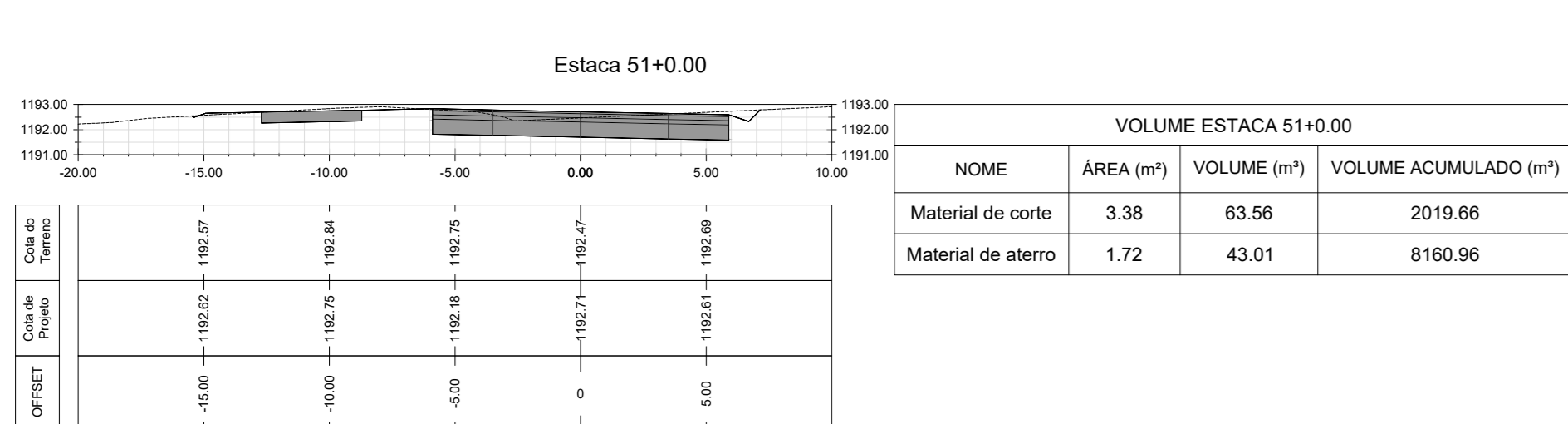
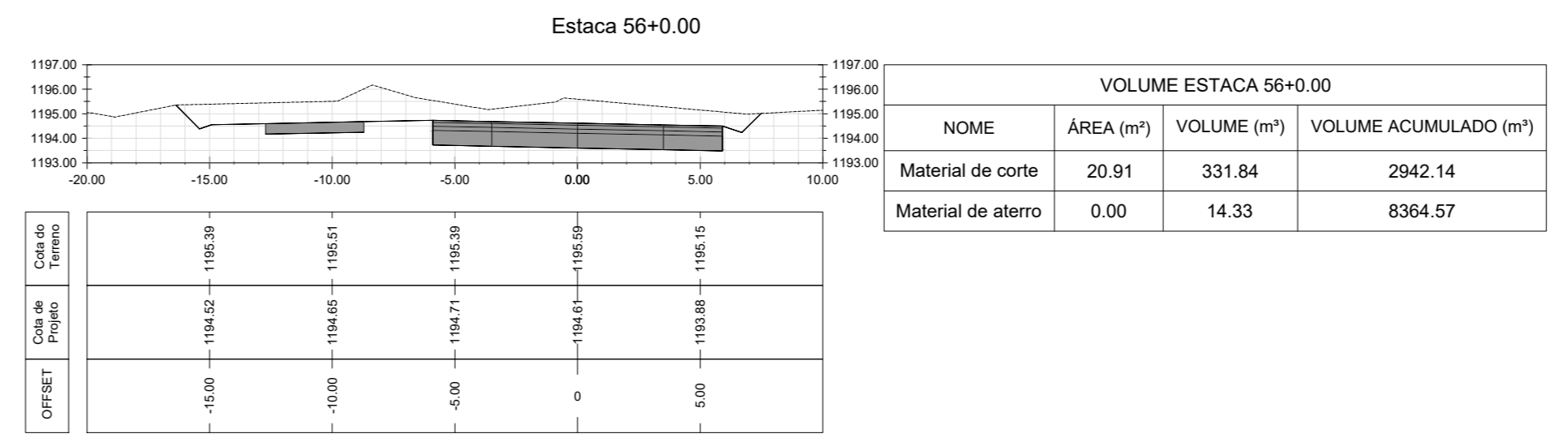
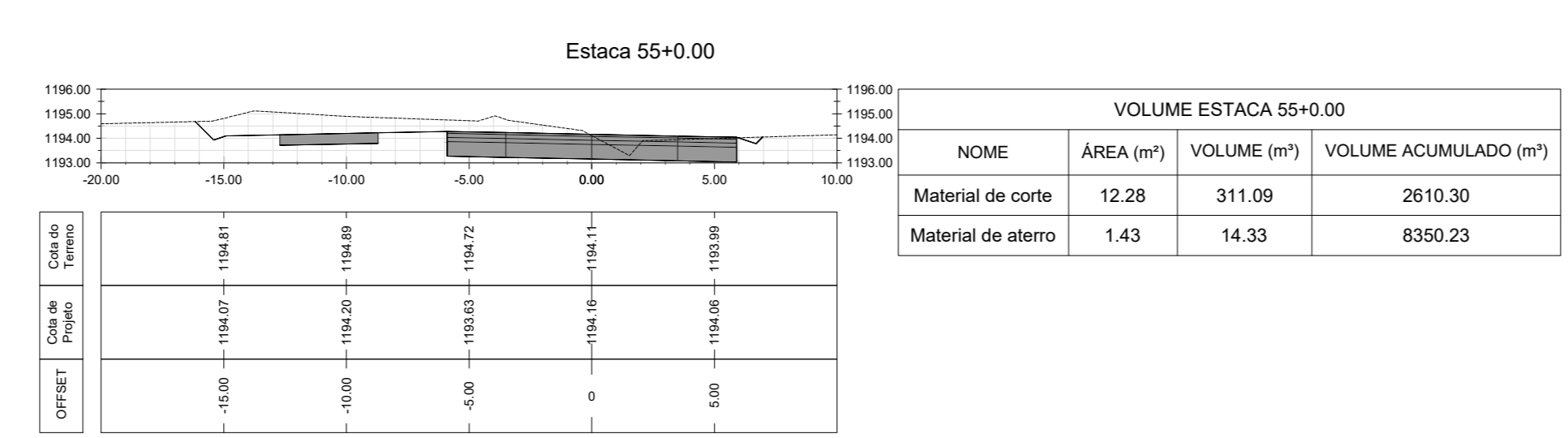
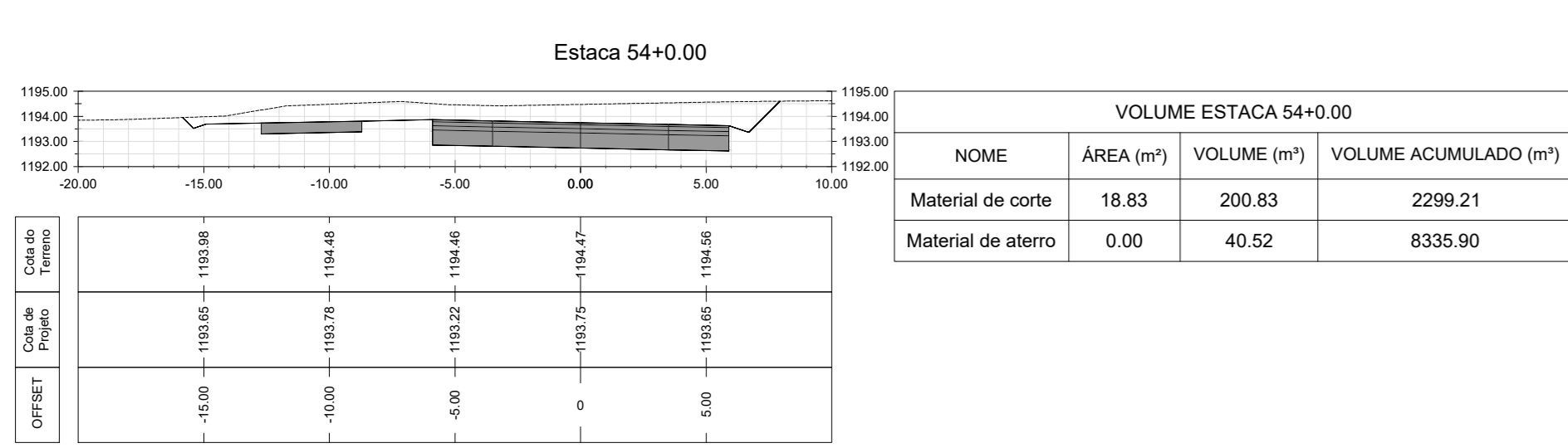
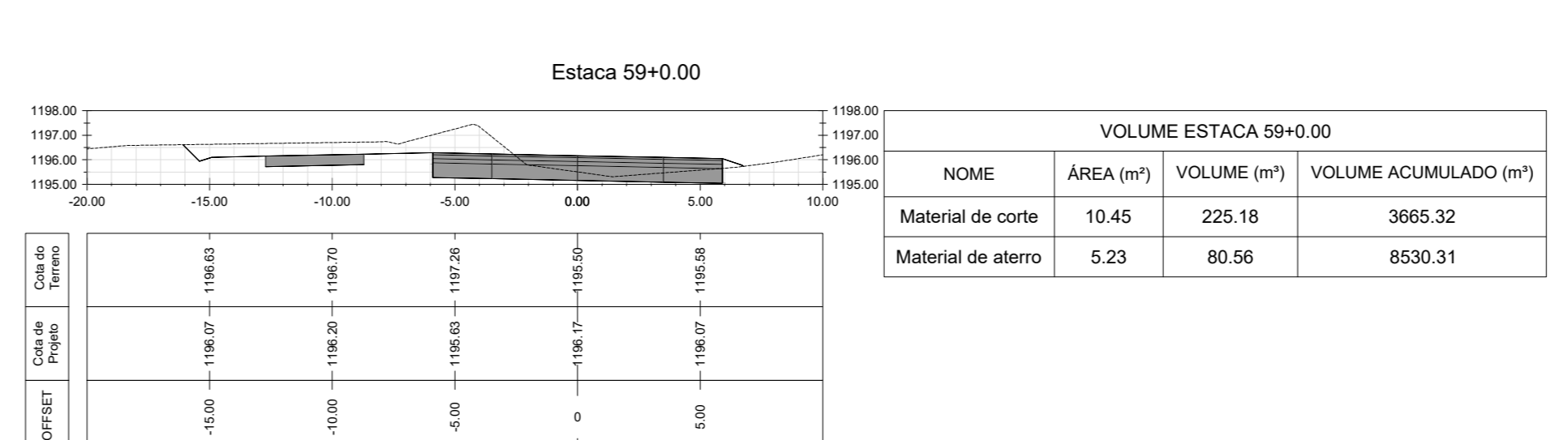
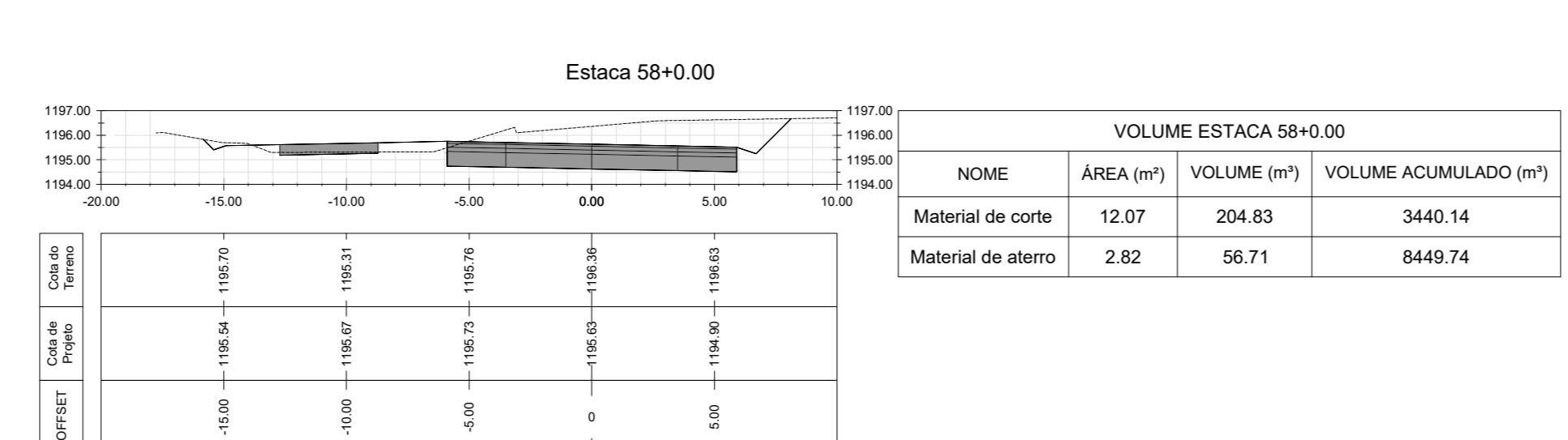
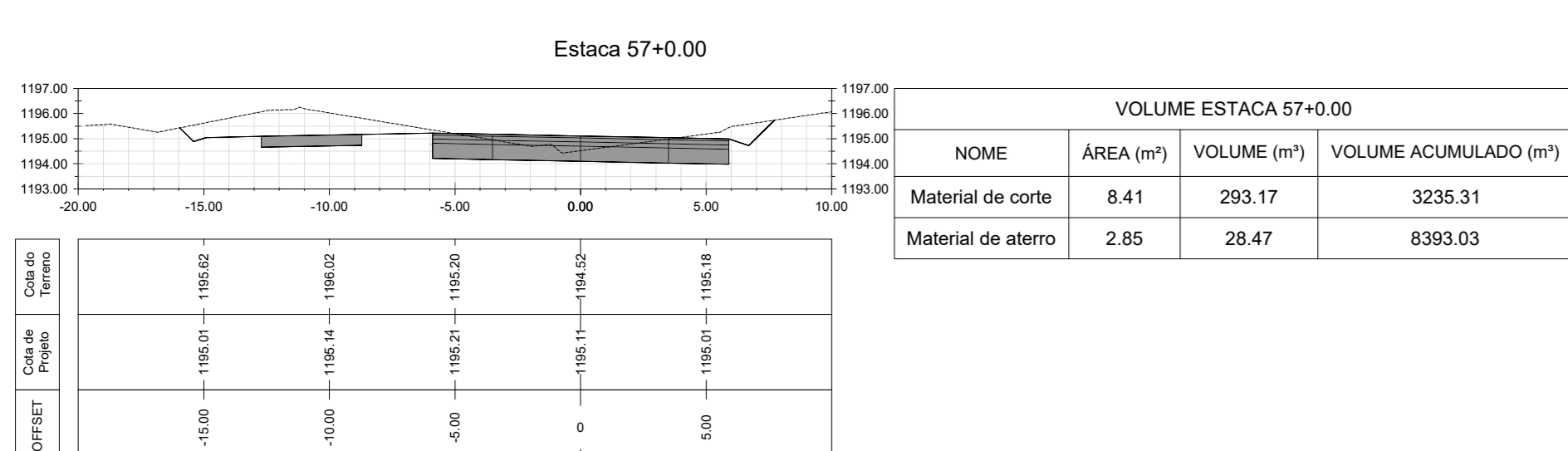
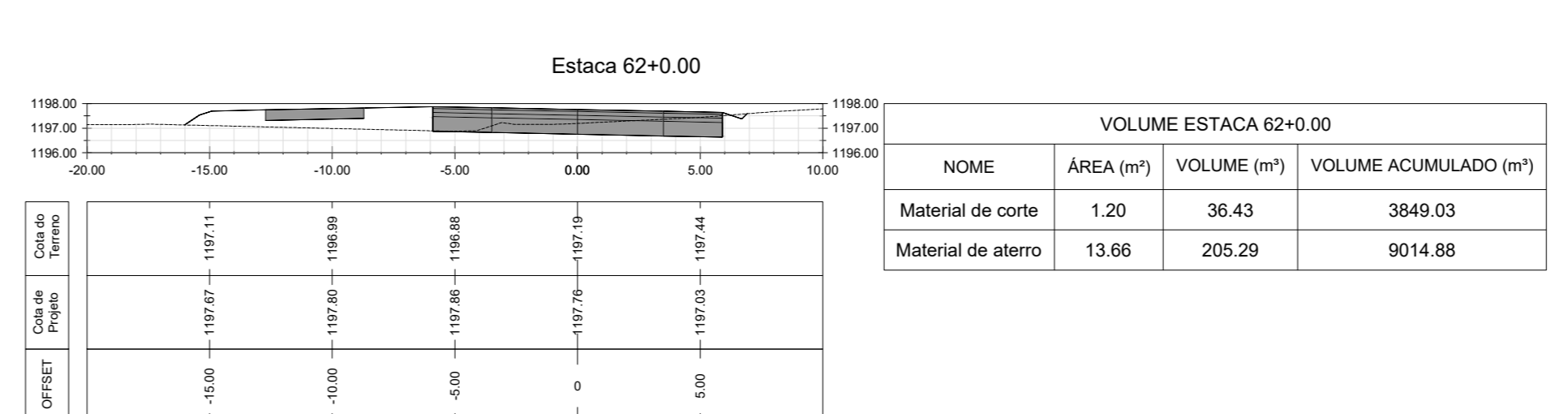
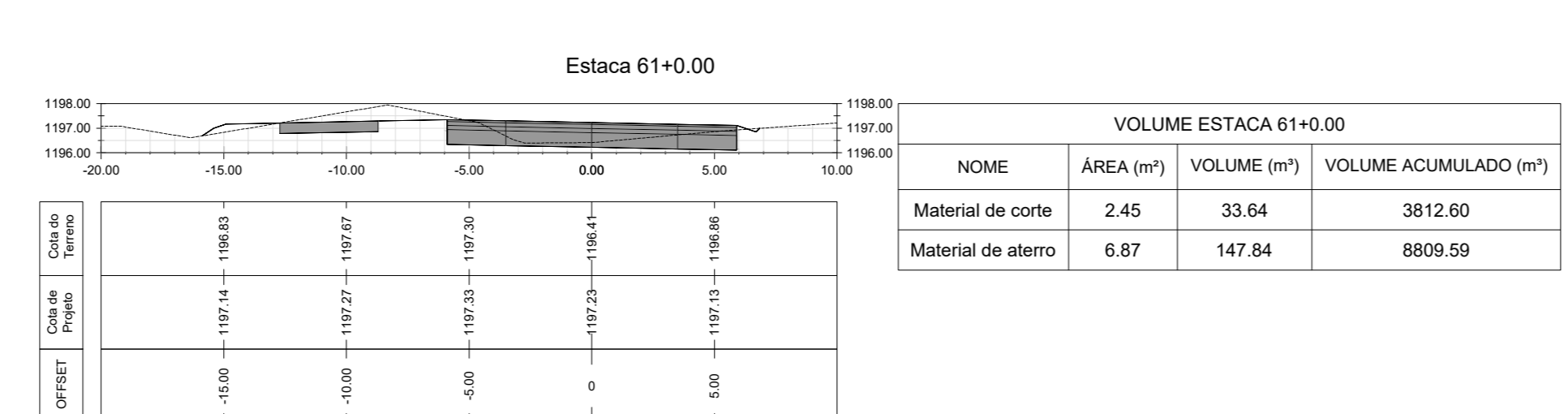
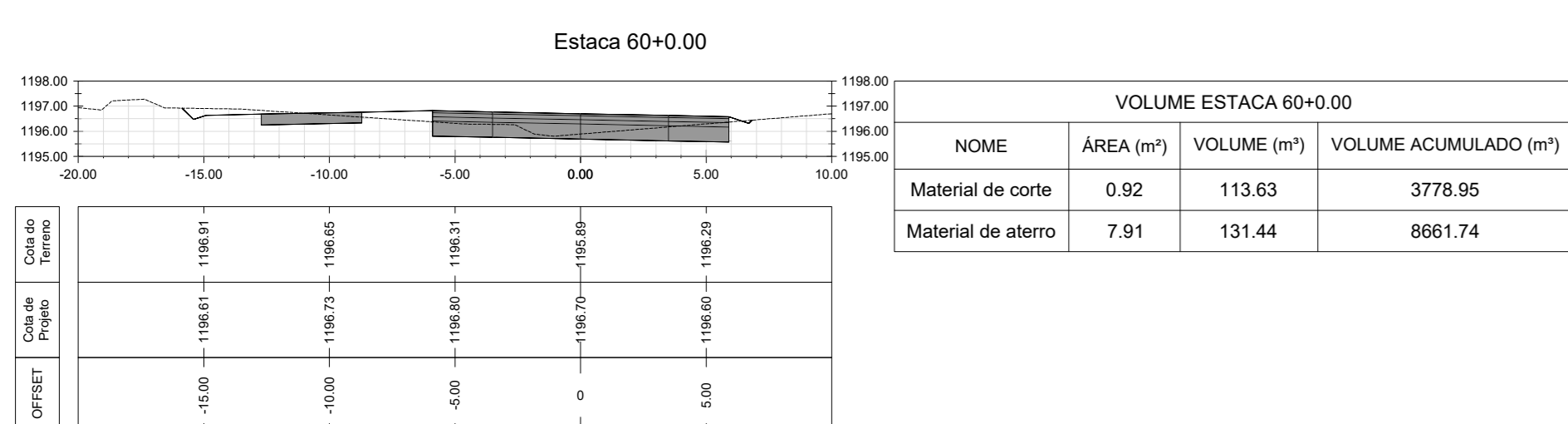
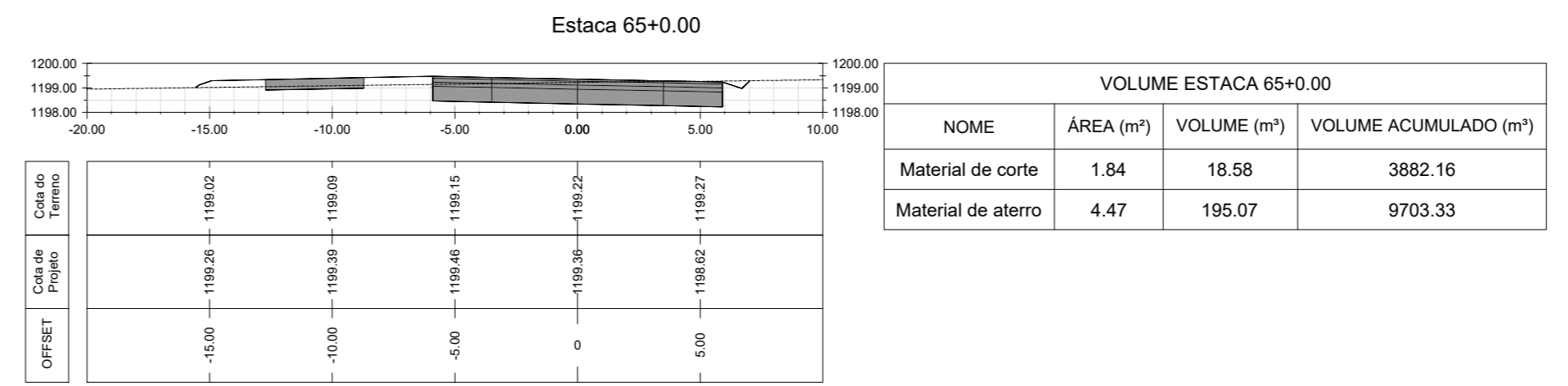
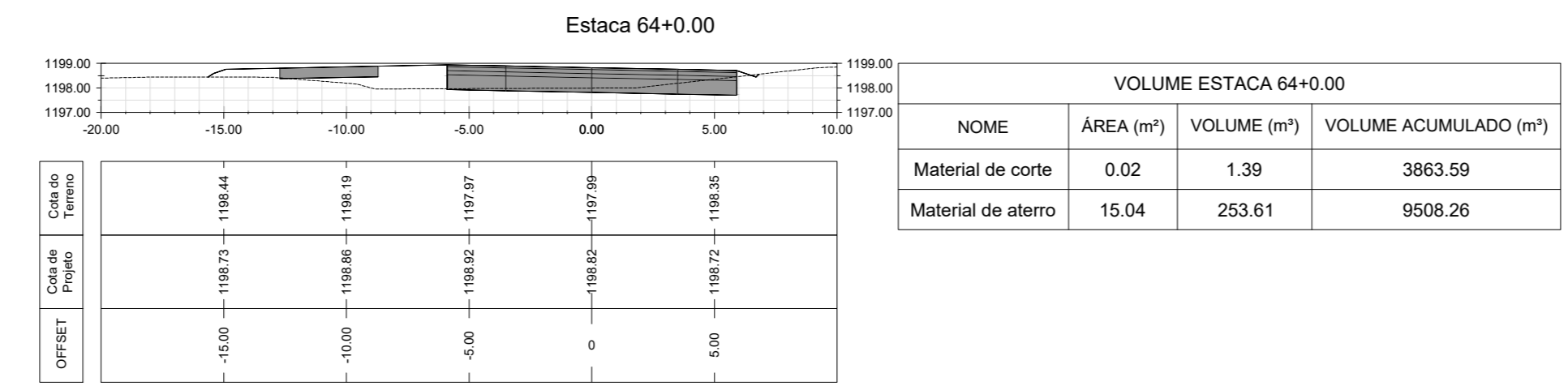
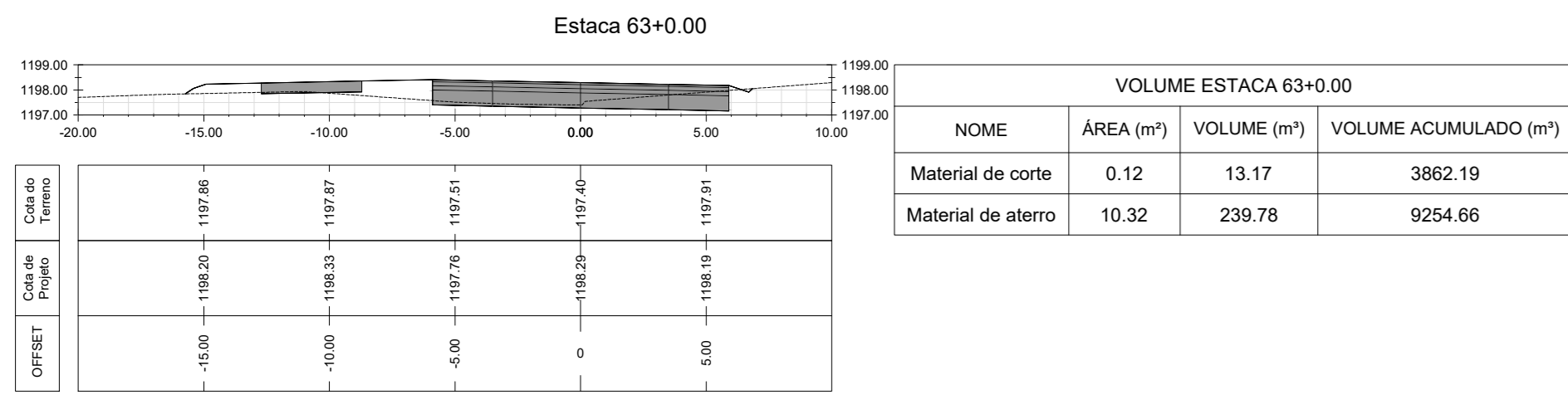
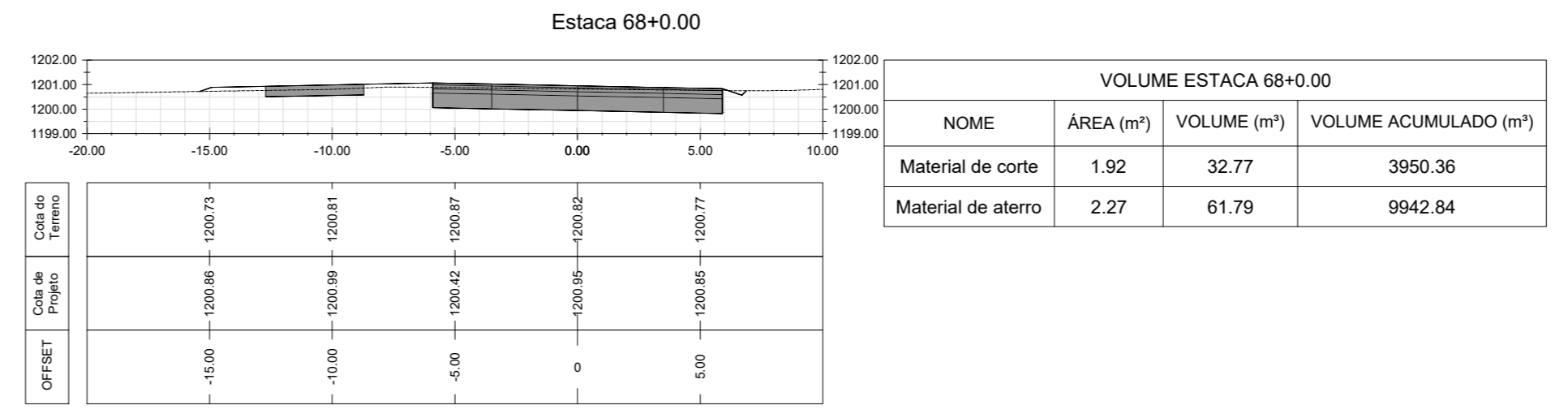
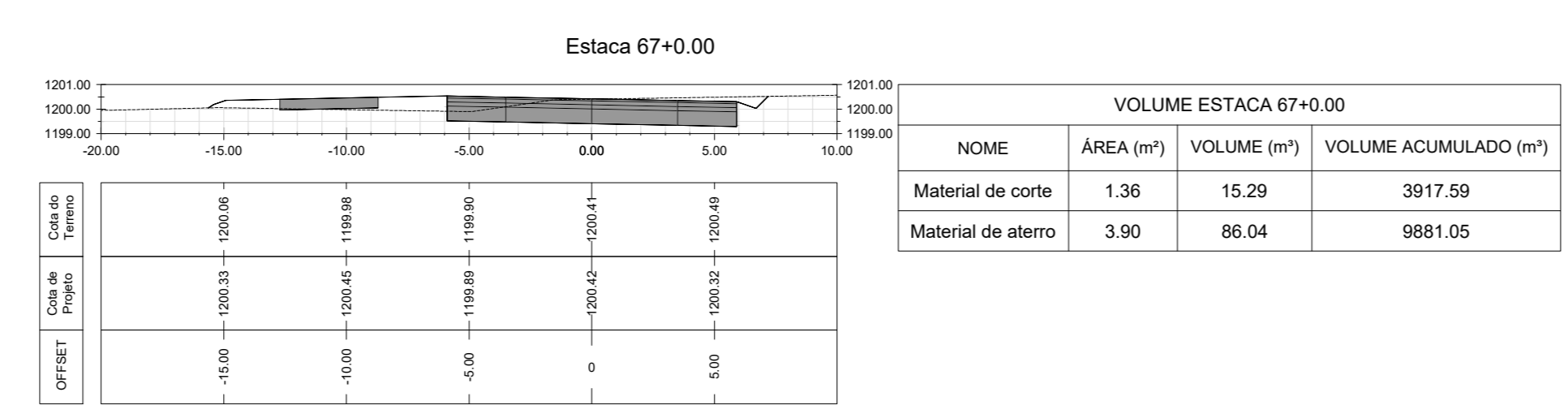
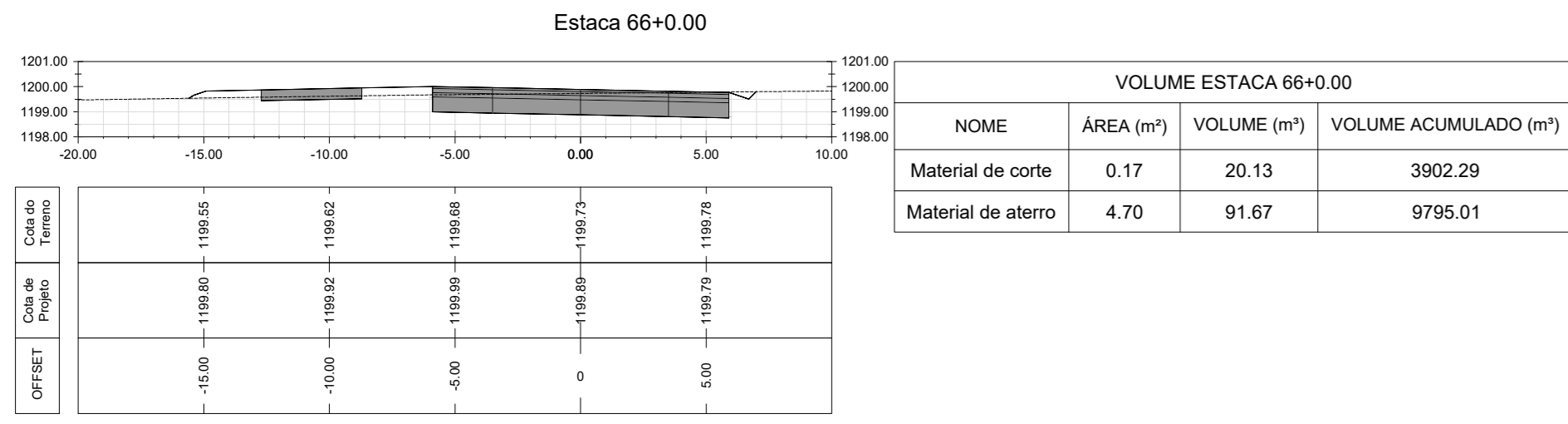
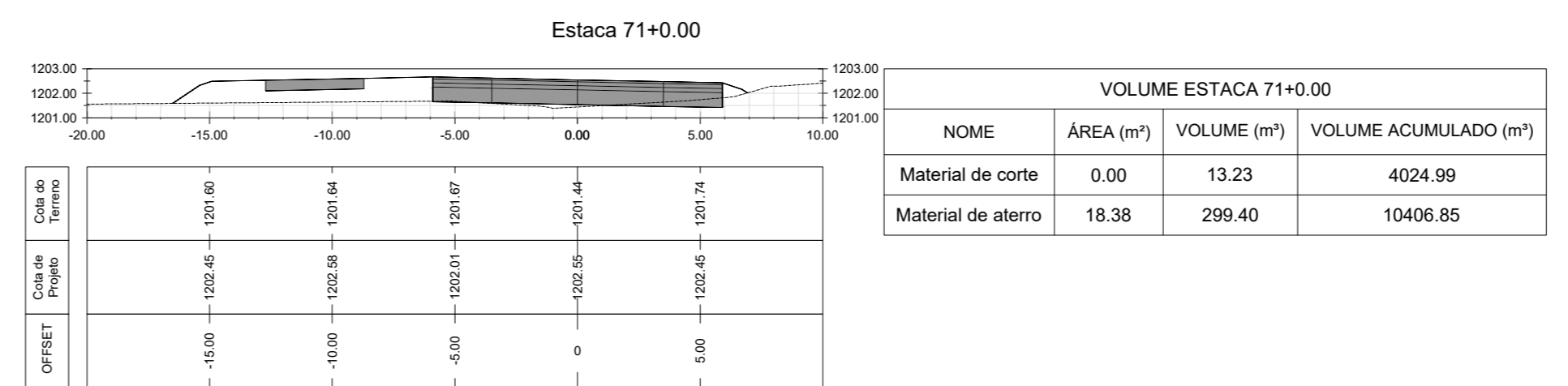
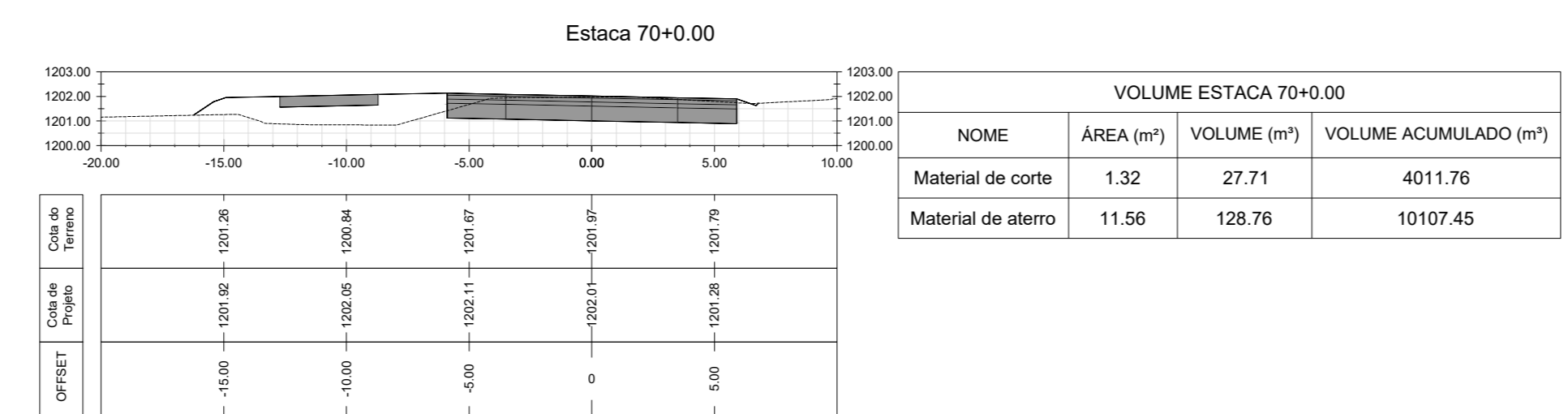
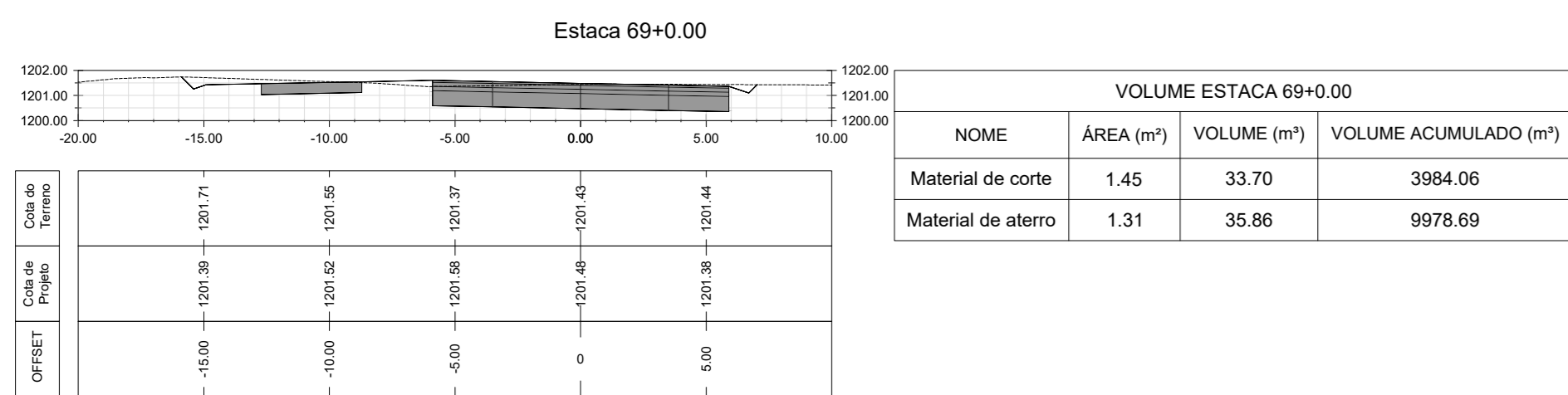
RESPONSÁVEL TÉCNICO: *[Assinatura]* CAU: A29597-4  
RÔMULO BONELLI H. DE FARIA RRT: 7565221

DISCIPLINA DO PROJETO: **PROJETO GEOMÉTRICO** FOLHA: **07/15**

FASE DO PROJETO: **EXECUTIVO** DATA: **28/02/2020**

CONTEUDO: **TRECHO 01 - SEÇÕES TRANSVERSAIS - ESTACA 24+00 A 47+00**





NOTA: O GREIDE DO PROJETO REFERE-SE AO PAVIMENTO ACABADO

10					
09					
08					
07					
06					
05					
04					
03					
02					
01					
REVISÃO	EMISSÃO INICIAL	DATA	SIM	NÃO	VISTO
	DESCRIÇÃO	DATA	SOLICITADO	DIRECCIONAL	VISTO




**Nome do Empreendimento:** VC-371

**Endereço da Obra:** ESTRADA VC-371 ENTRE A BR-040 E A DF-290, SANTA MARIA, DF

**Proprietário:** \_\_\_\_\_

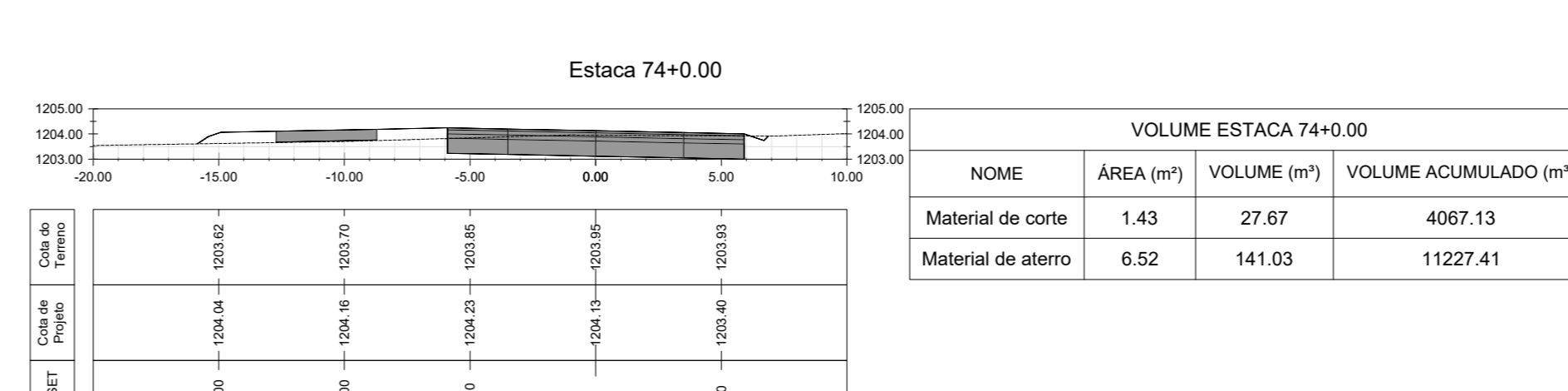
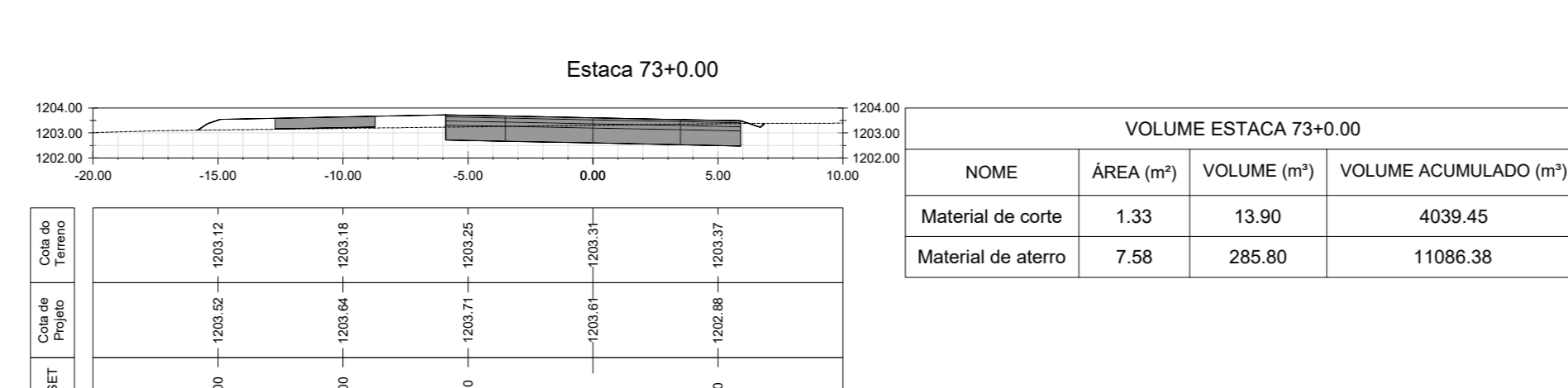
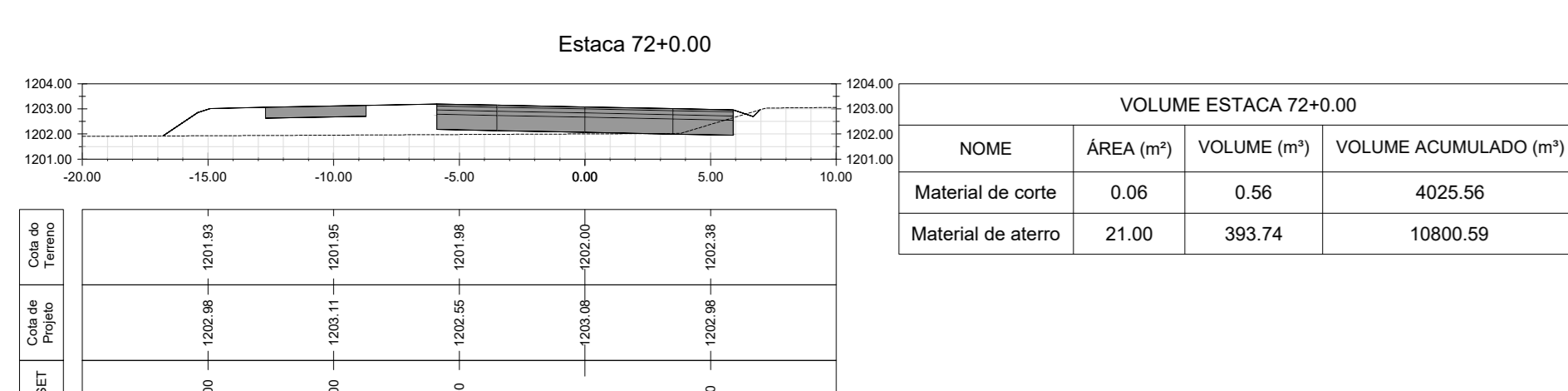
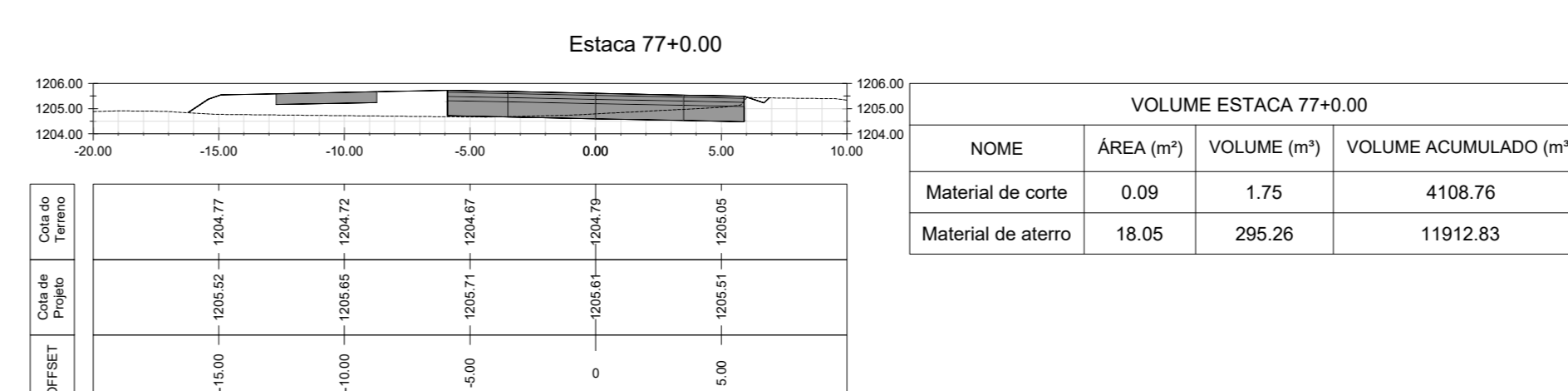
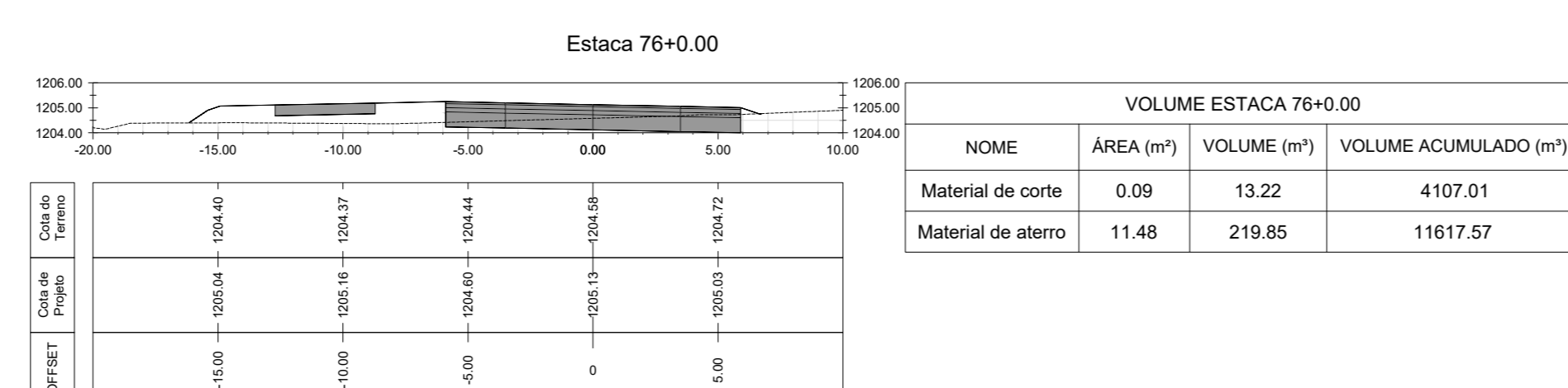
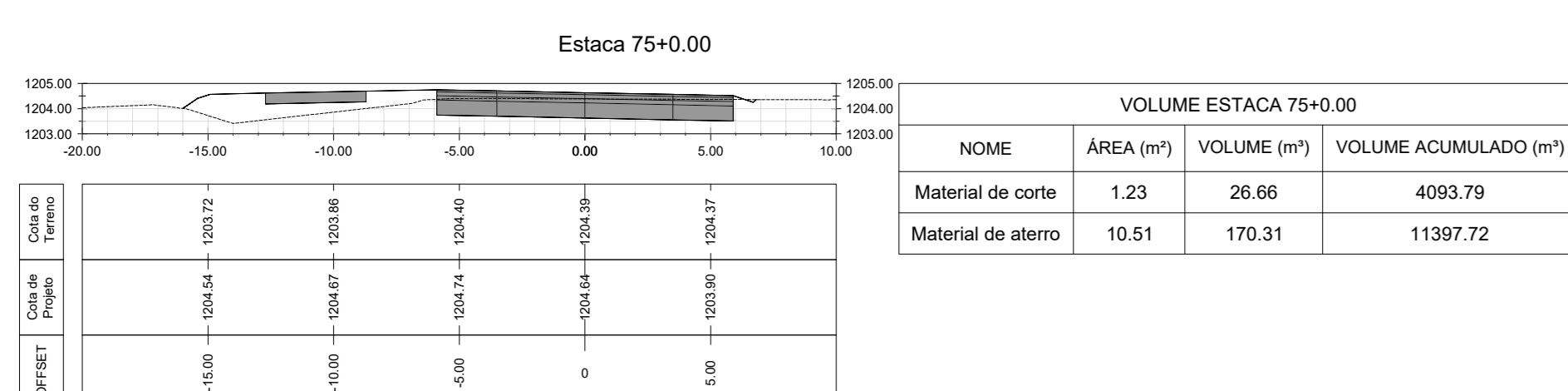
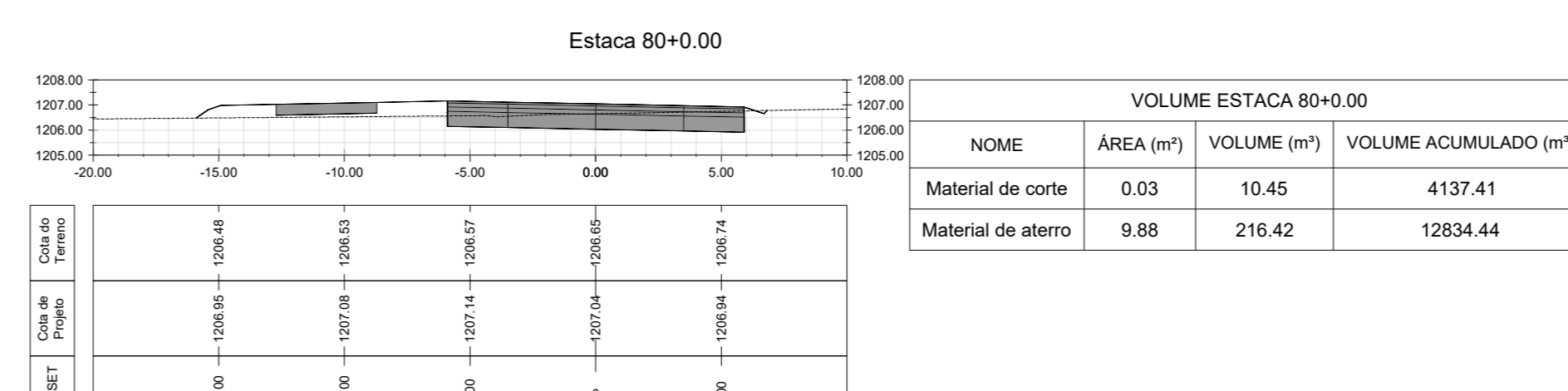
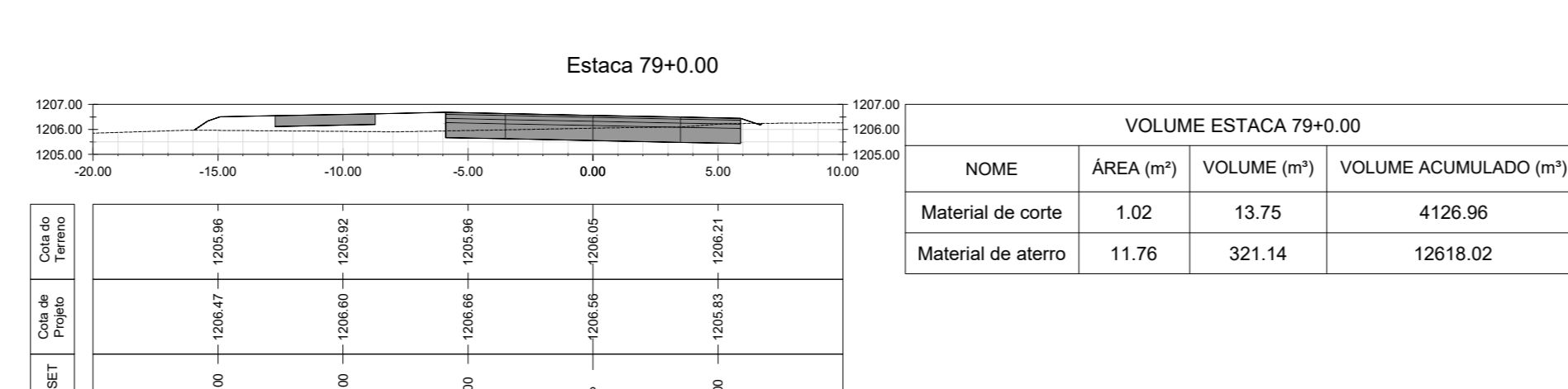
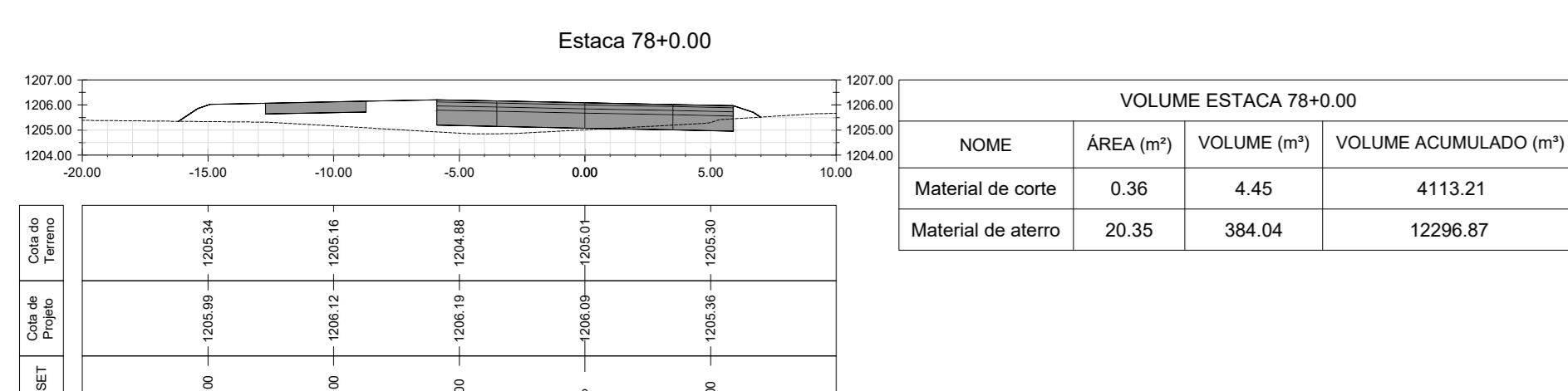
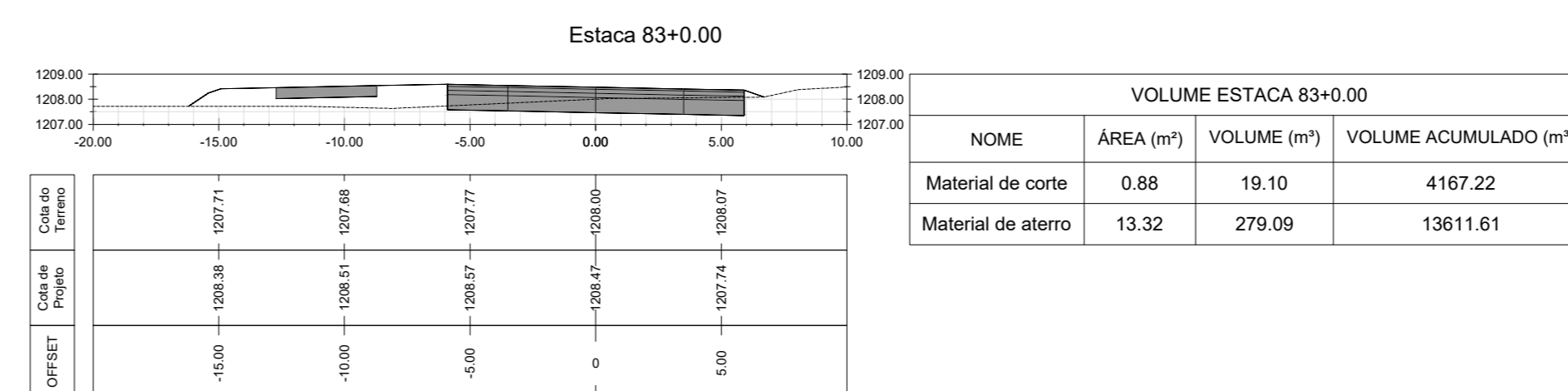
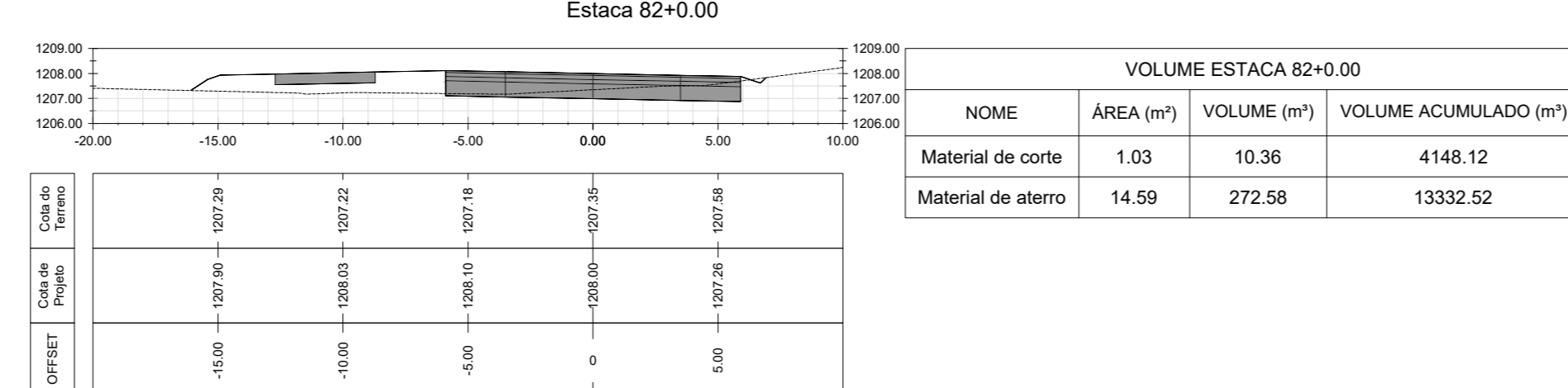
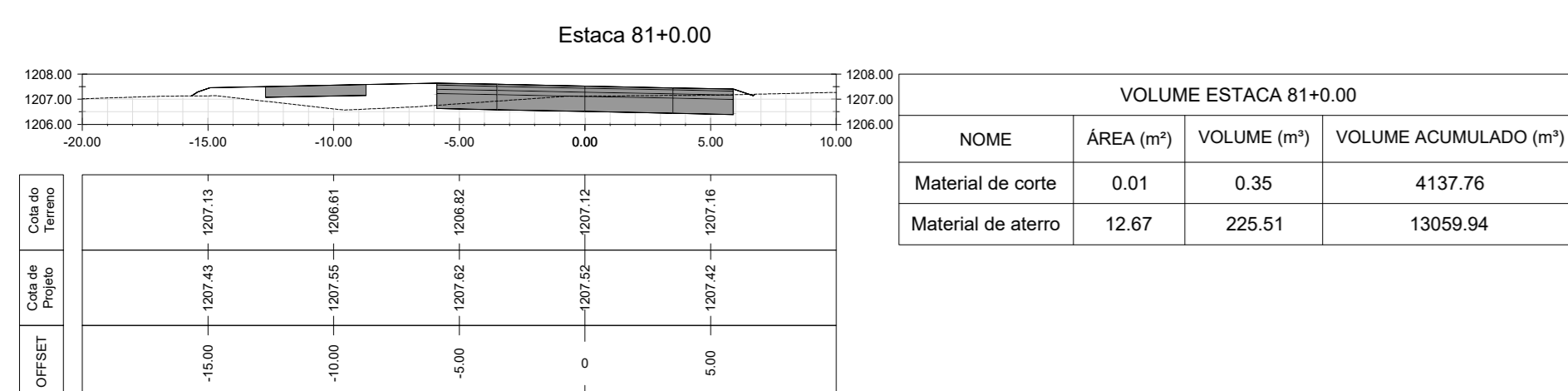
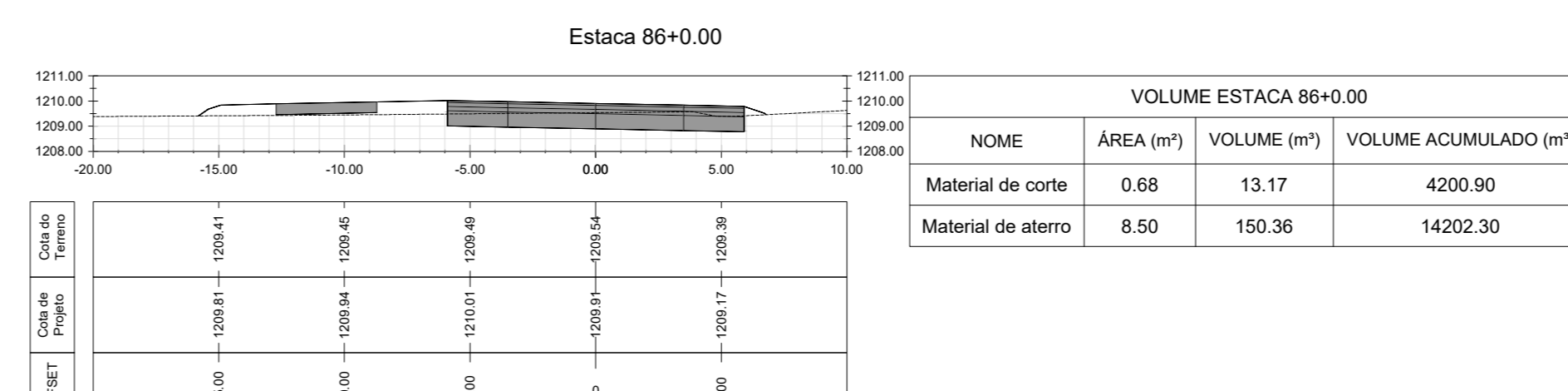
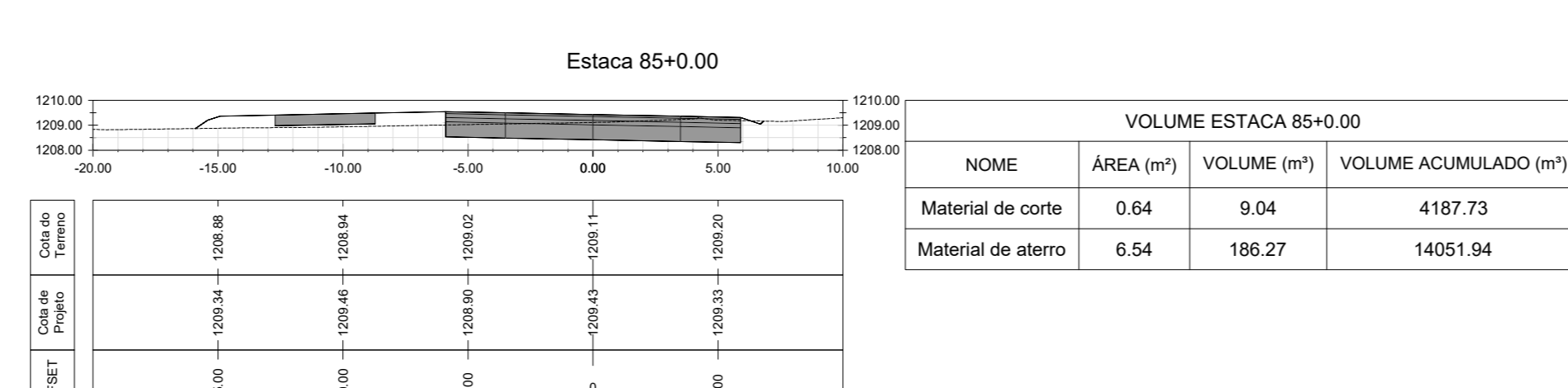
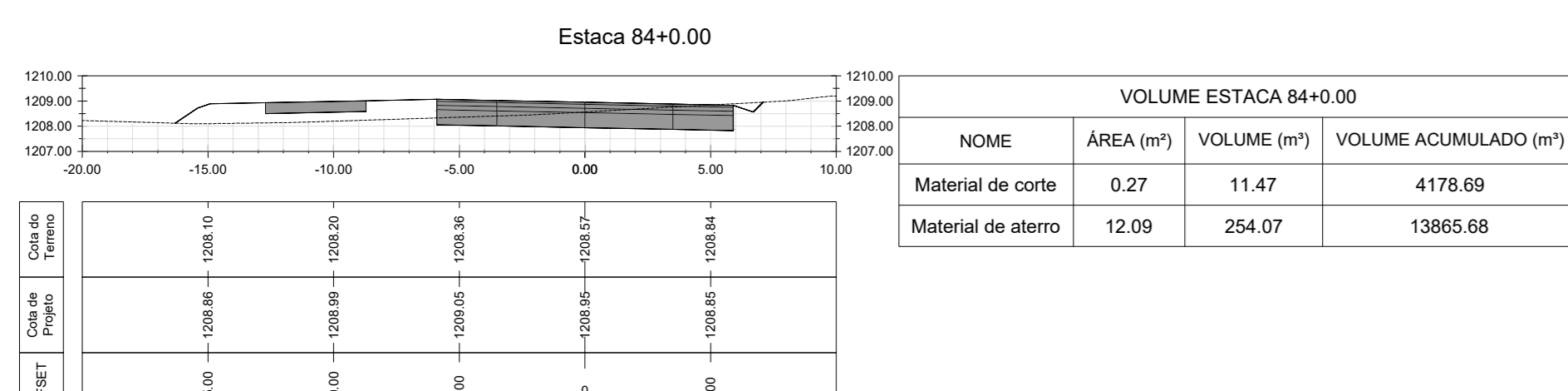
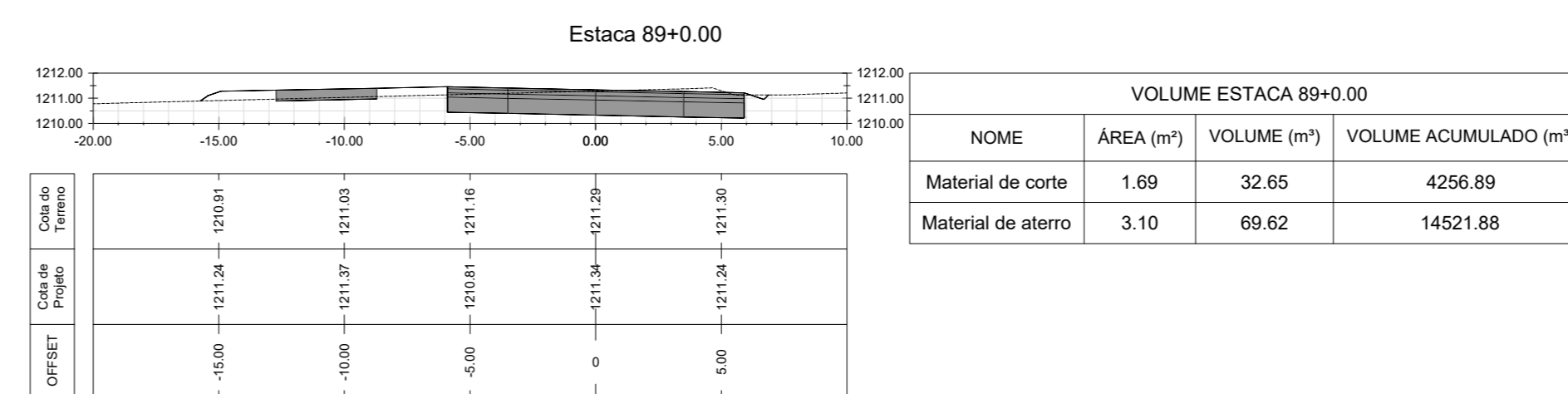
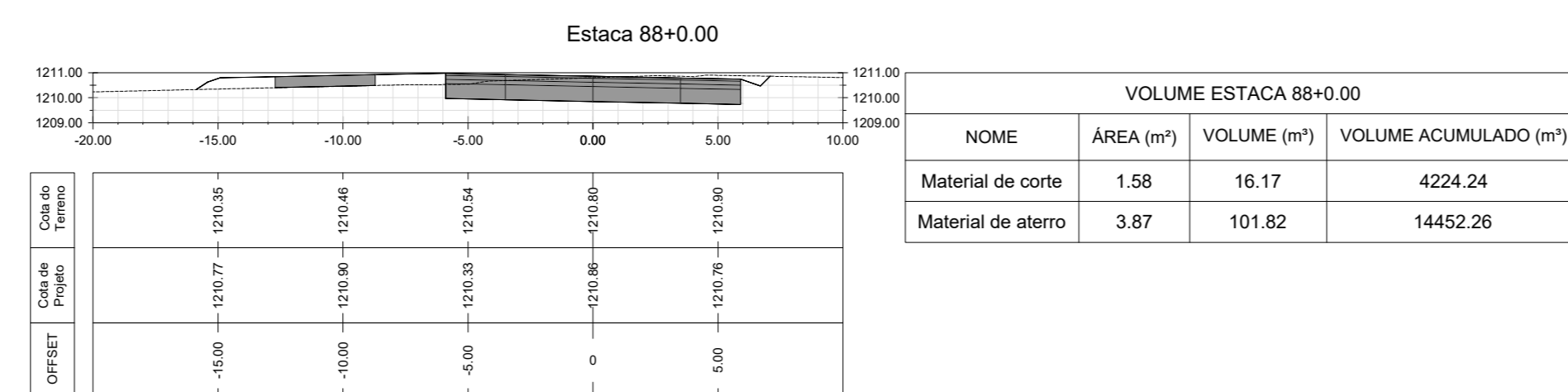
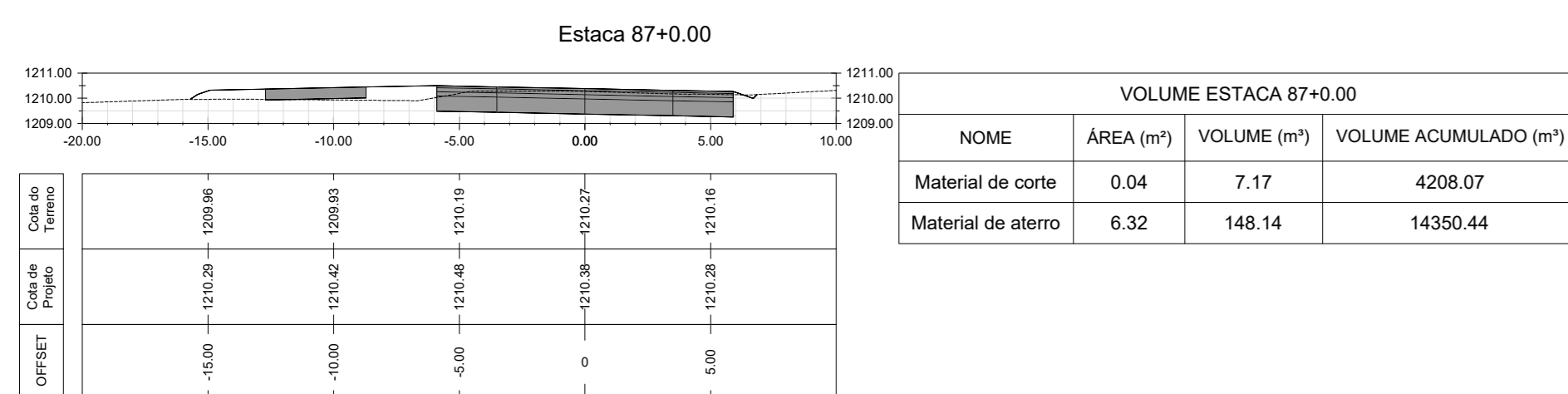
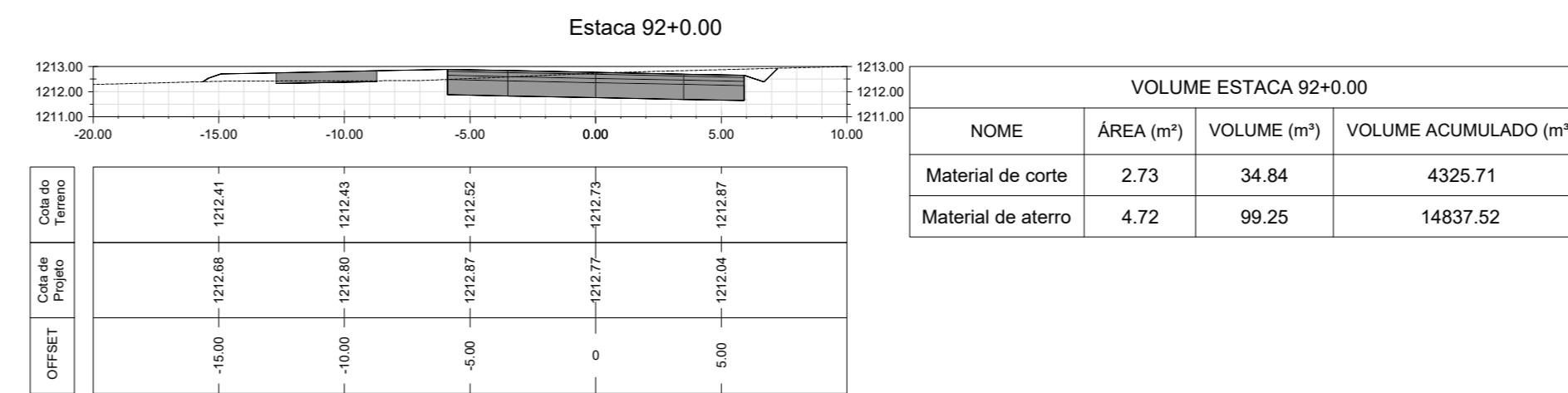
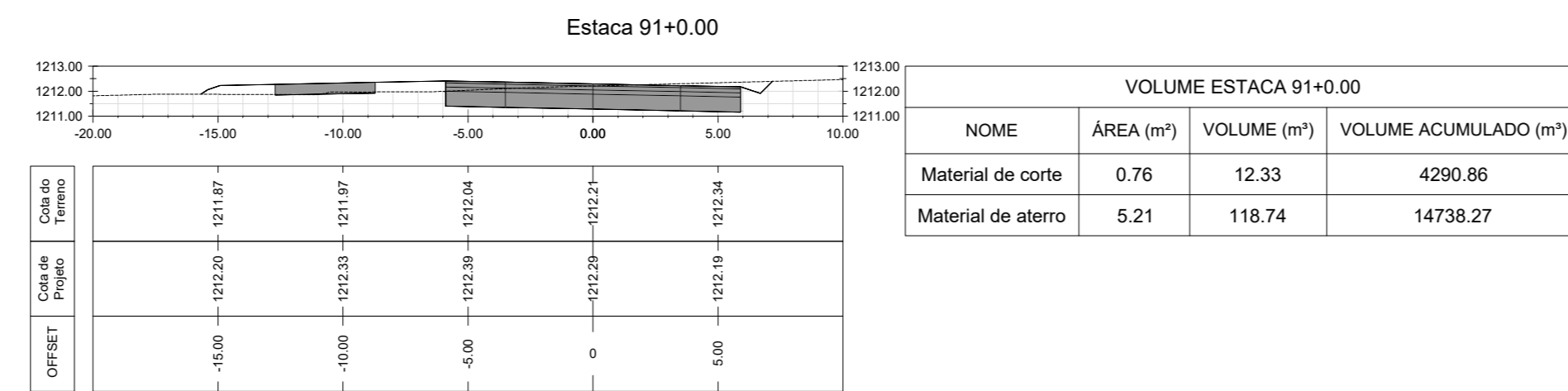
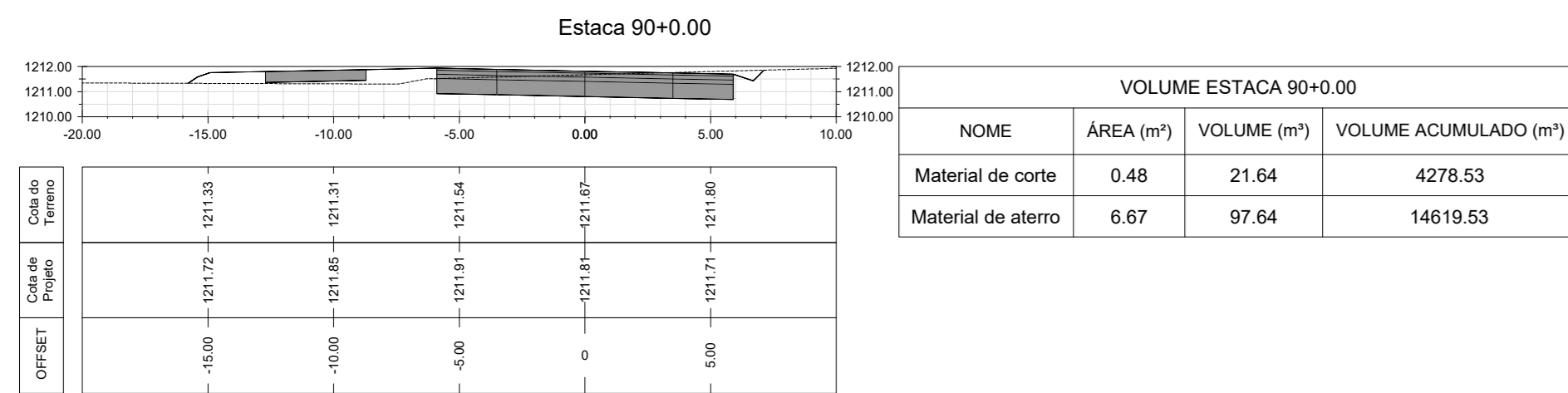
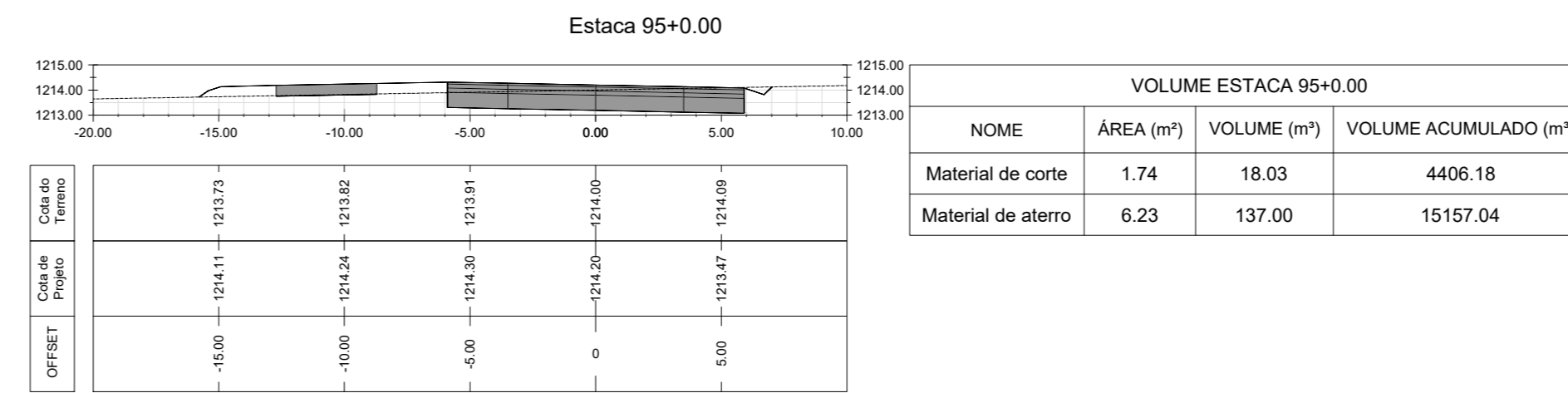
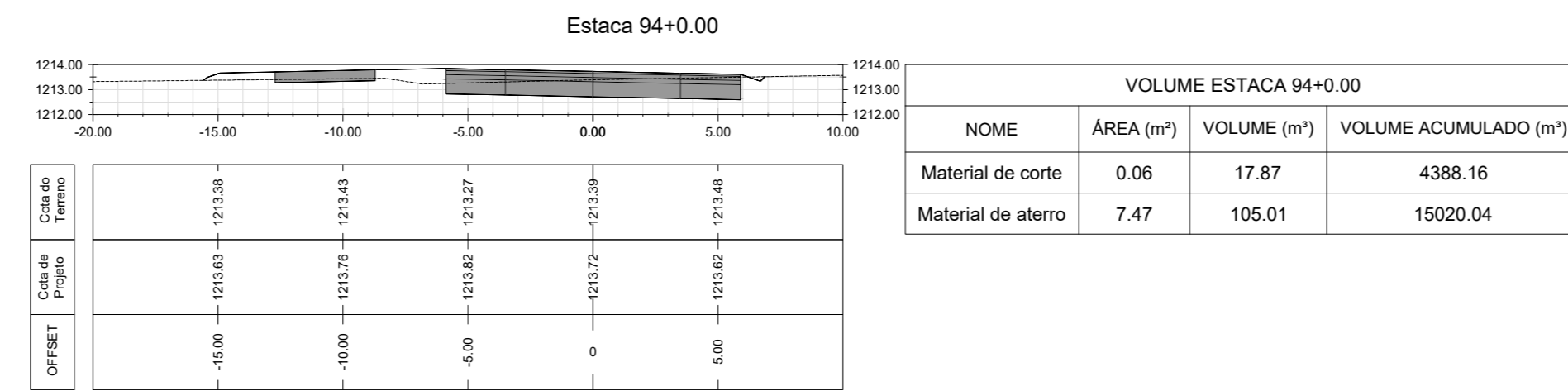
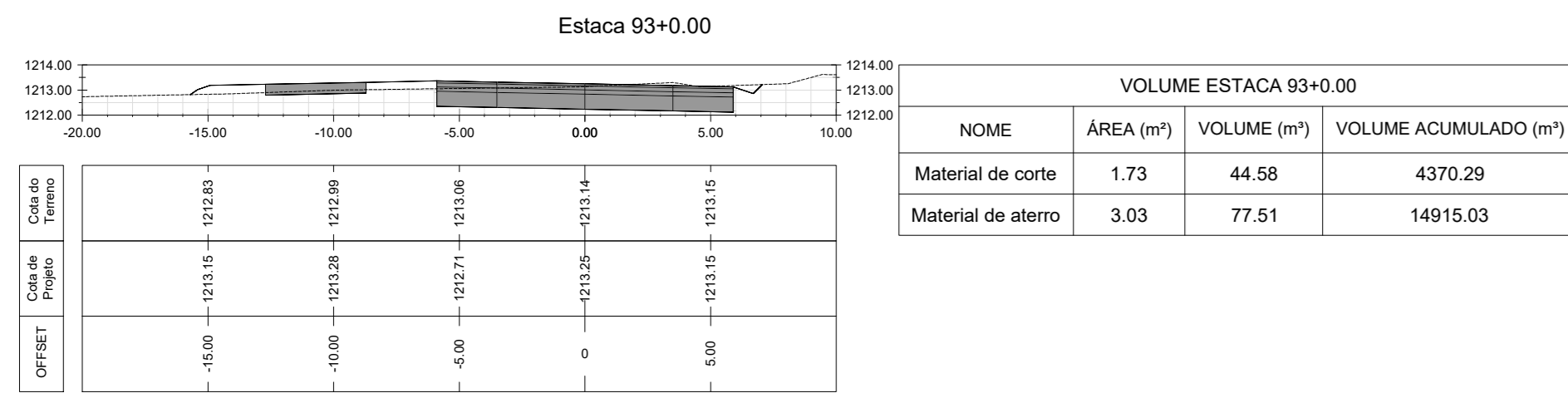
**Responsável Técnico:** *Rômulo Bonelli H. de Faria* (Rômulo Bonelli H. de Faria) - CAU: A29597-4 - RRT: 7563221

**Disciplina do Projeto:** PROJETO GEOMÉTRICO - FOLHA 08/15

**Fase do Projeto:** EXECUTIVO - DATA: 28/02/2020

**Conteúdo:** TRECHO 01 - SEÇÕES TRANSVERSAIS - ESTACA 48+00 A 71+00





NOTA: O GREIDE DO PROJETO REFERE-SE AO PAVIMENTO ACABADO

10					
09					
08					
07					
06					
05					
04					
03					
02					
01					
REVISÃO	EMISSÃO INICIAL	DATA	SIM	NÃO	VISTO
	DESCRIÇÃO	DATA	SOLICITADA	DIRECCIONAL	VISTO

**IRECIONAL**  
engenharia

R. DOS OTONIS, 177 - SANTA EPICÓLIA - B. HORIZONTE/ING  
CNPJ: 08.900.000/0001-00

**IRE**  
INTELIGÊNCIA E INOVAÇÃO

NOME DO EMPREENDIMENTO: **VC-371**

ENDEREÇO DA OBRA: **ESTRADA VC-371 ENTRE A BR-040 E A DF-290, SANTA MARIA, DF**

PROPRIETÁRIO: \_\_\_\_\_ CNPJ: \_\_\_\_\_

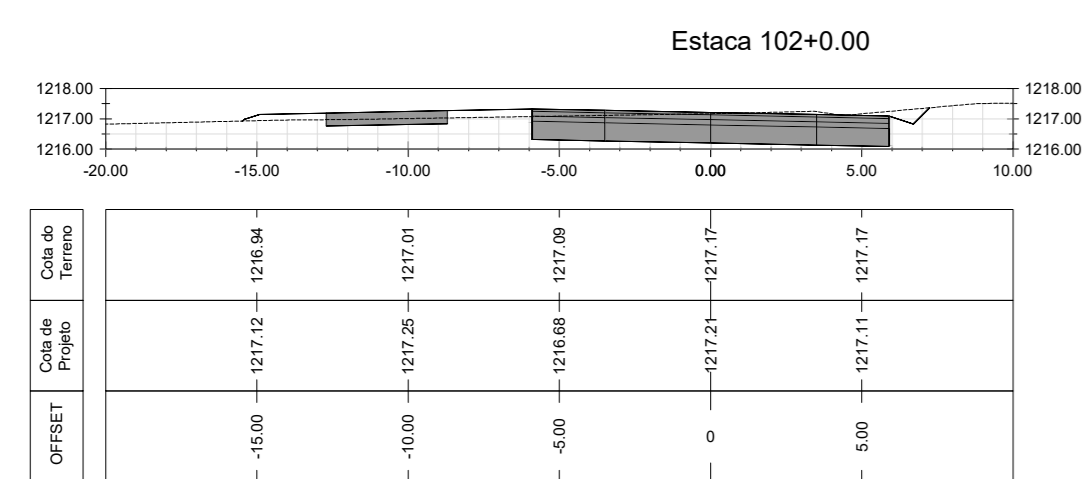
RESPONSÁVEL TÉCNICO: *[Assinatura]* CAU: A29597-4  
RÉNELO BONELLI H. DE FARIA RRT: 756321

DISCIPLINA DO PROJETO: **PROJETO GEOMÉTRICO** FOLHA: **09/15**

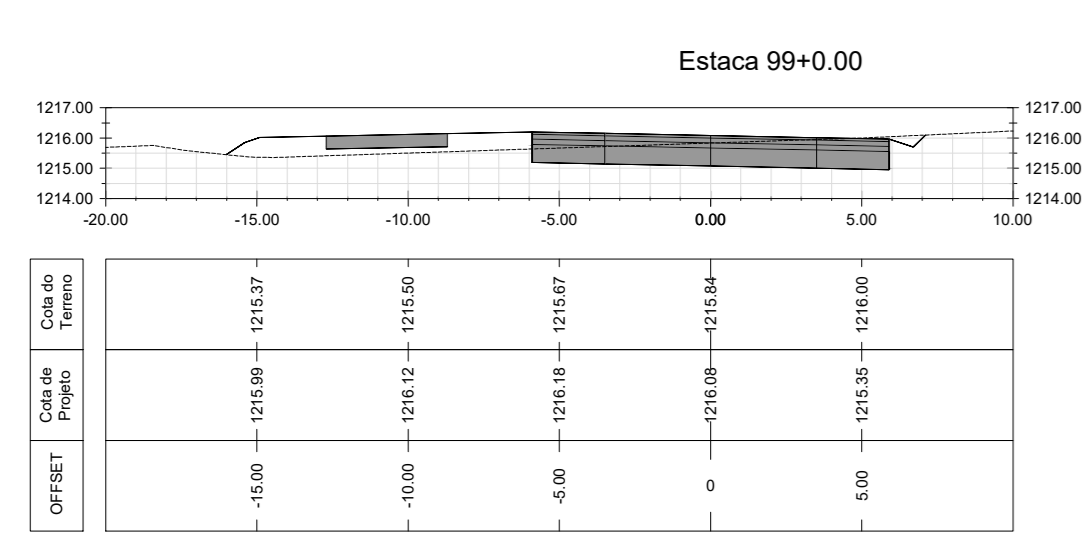
FASE PROJETO: **EXECUTIVO** DATA: **28/02/2020**

CONTEÚDO: **TRECHO 01 - SEÇÕES TRANSVERSAIS - ESTACA 72+00 A 95+00**

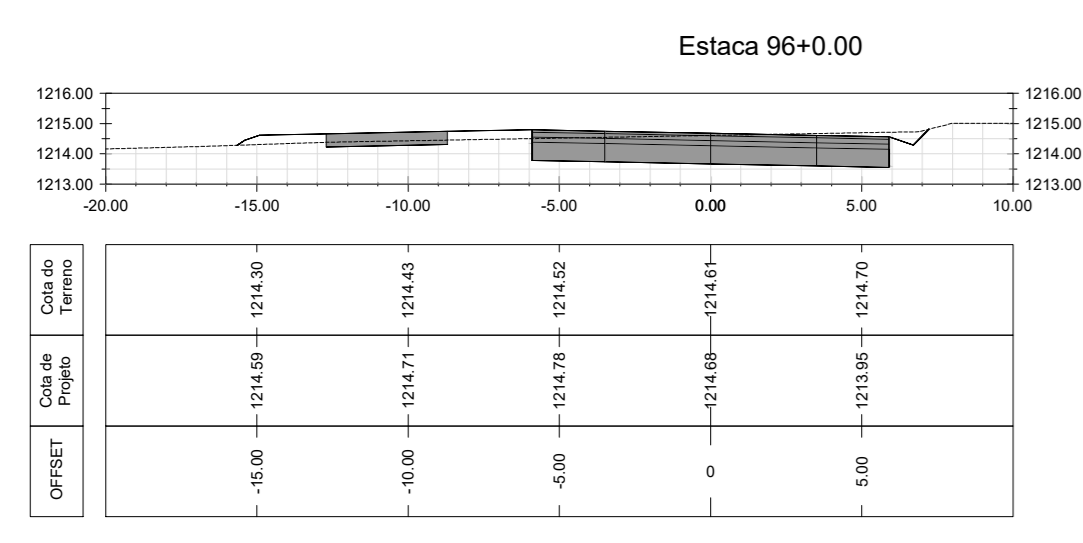




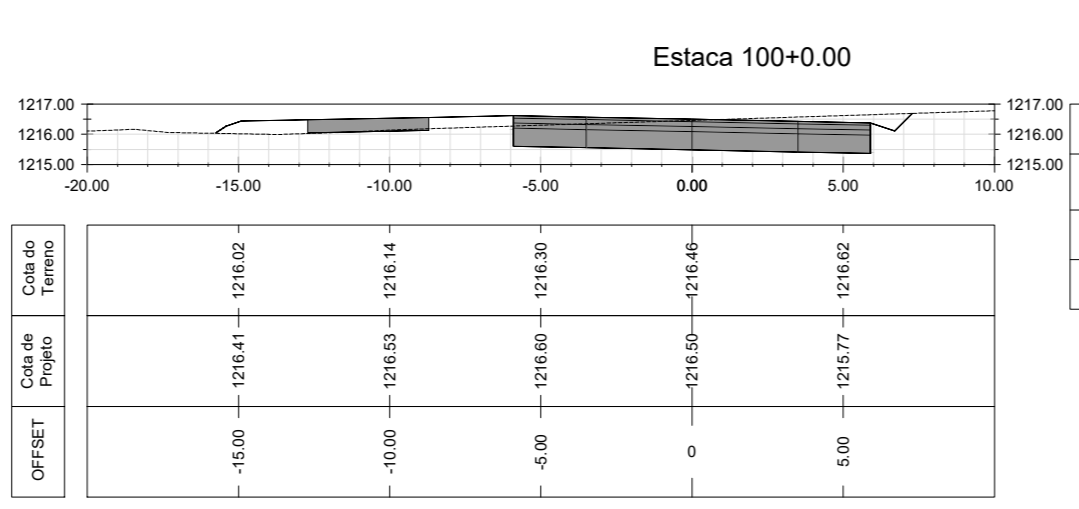
VOLUME ESTACA 102+0.00			
NOME	ÁREA (m²)	VOLUME (m³)	VOLUME ACUMULADO (m³)
Material de corte	2.23	33.20	4644.07
Material de aterro	1.97	65.44	15899.92



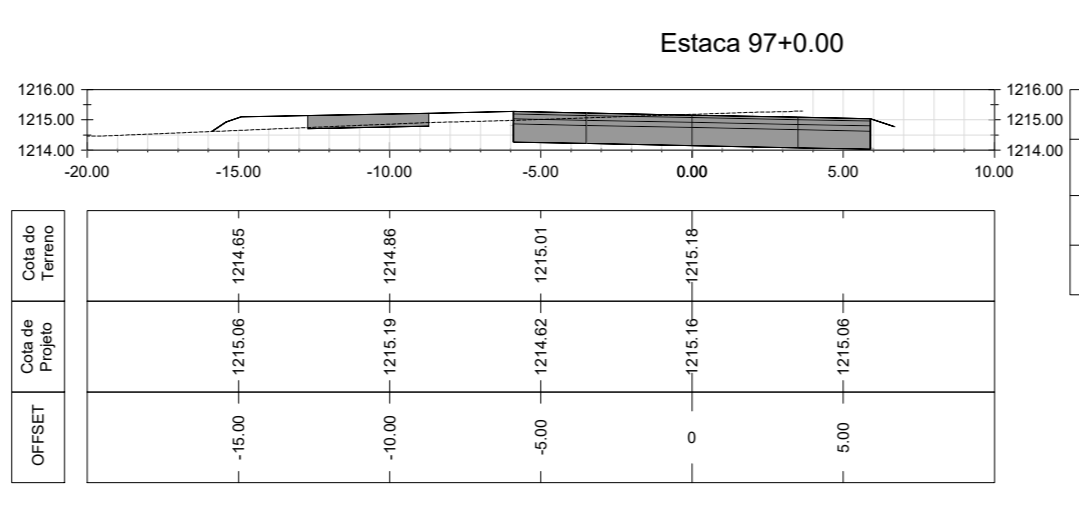
VOLUME ESTACA 99+0.00			
NOME	ÁREA (m²)	VOLUME (m³)	VOLUME ACUMULADO (m³)
Material de corte	1.89	18.87	4524.92
Material de aterro	8.57	166.45	15999.25



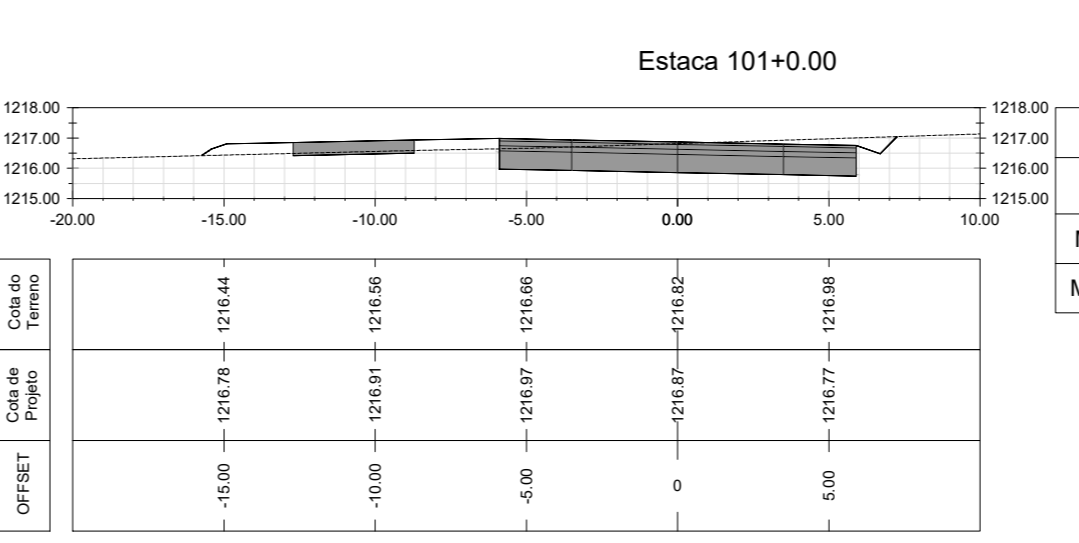
VOLUME ESTACA 96+0.00			
NOME	ÁREA (m²)	VOLUME (m³)	VOLUME ACUMULADO (m³)
Material de corte	2.26	40.09	4446.27
Material de aterro	3.86	100.89	15257.93



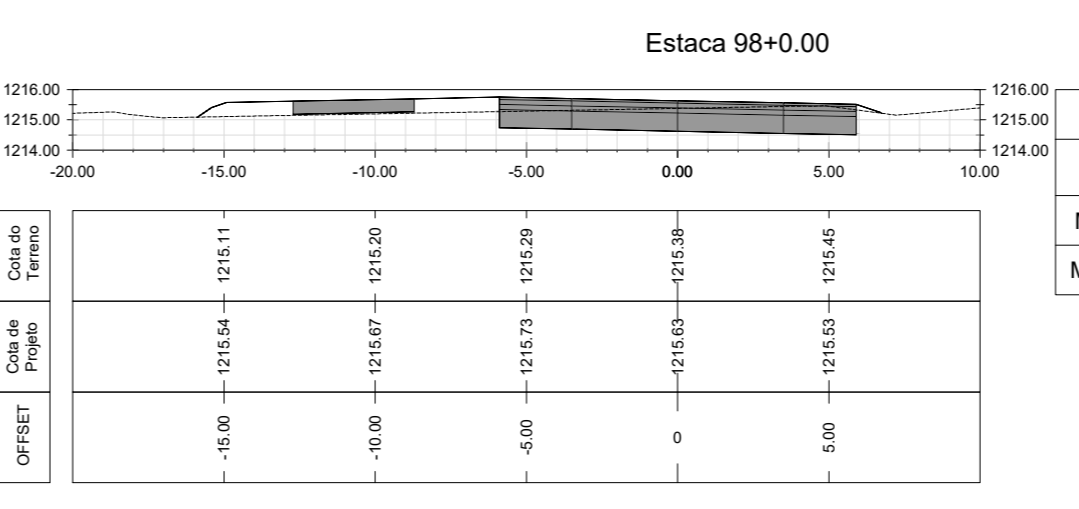
VOLUME ESTACA 100+0.00			
NOME	ÁREA (m²)	VOLUME (m³)	VOLUME ACUMULADO (m³)
Material de corte	2.81	46.94	4571.86
Material de aterro	4.99	139.60	15738.85



VOLUME ESTACA 97+0.00			
NOME	ÁREA (m²)	VOLUME (m³)	VOLUME ACUMULADO (m³)
Material de corte	1.86	41.21	4487.46
Material de aterro	2.98	68.33	15326.25



VOLUME ESTACA 101+0.00			
NOME	ÁREA (m²)	VOLUME (m³)	VOLUME ACUMULADO (m³)
Material de corte	1.09	39.01	4610.87
Material de aterro	4.57	95.63	15834.49



VOLUME ESTACA 98+0.00			
NOME	ÁREA (m²)	VOLUME (m³)	VOLUME ACUMULADO (m³)
Material de corte	0.00	18.57	4506.04
Material de aterro	7.68	106.55	15432.40

NOTA: O GREIDE DO PROJETO REFERE-SE AO PAVIMENTO ACABADO

10					
09					
08					
07					
06					
05					
04					
03					
02					
01					
00	EMISSÃO INICIAL	DATA	SIM	NÃO	VISTO
REVISÃO	DESCRIÇÃO	DATA	SOLICITADO	DIRECIONAL	VISTO

**IRECIONAL**  
engenharia

R. DOS OTONIS, 177 - SANTA EPICÓZINA - B. HORIZONTE/ING  
CEP. 36.100-000 - 31.361-000

**NOME DO EMPREENDIMENTO**  
**VC-371**

**ENDEREÇO DA OBRA** ESTRADA VC-371 ENTRE A BR-040 E A DF-290, SANTA MARIA, DF

**PROPRIETÁRIO** \_\_\_\_\_ **CNPJ:** \_\_\_\_\_

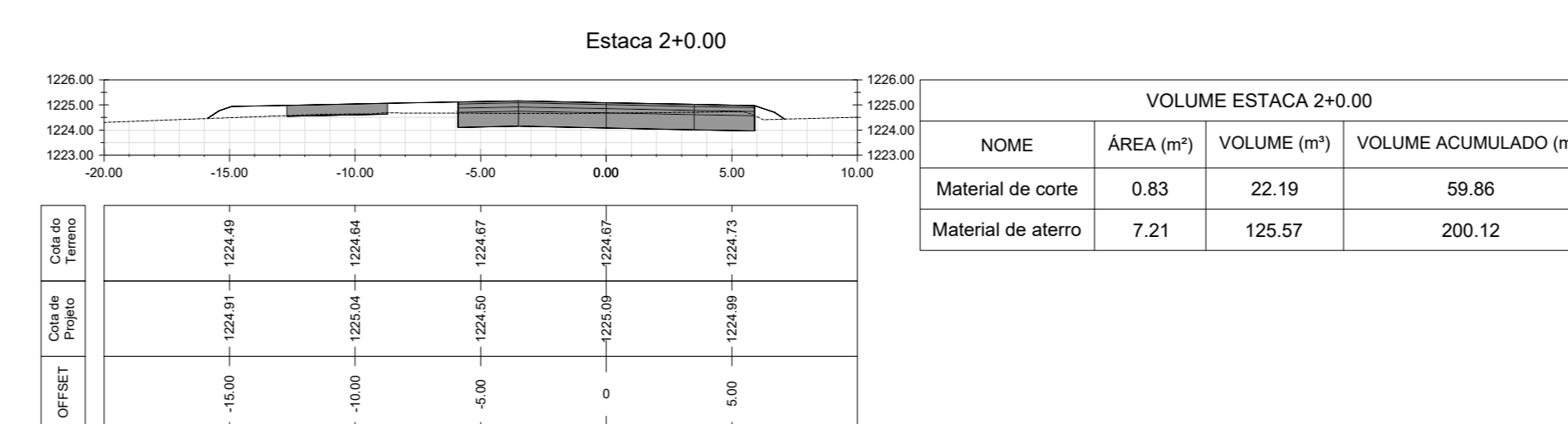
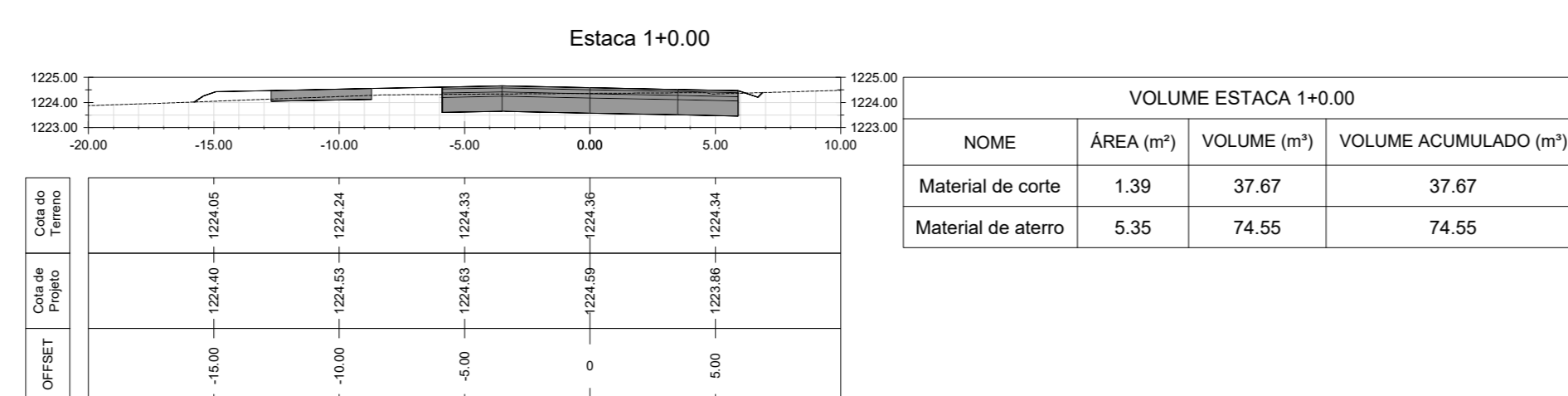
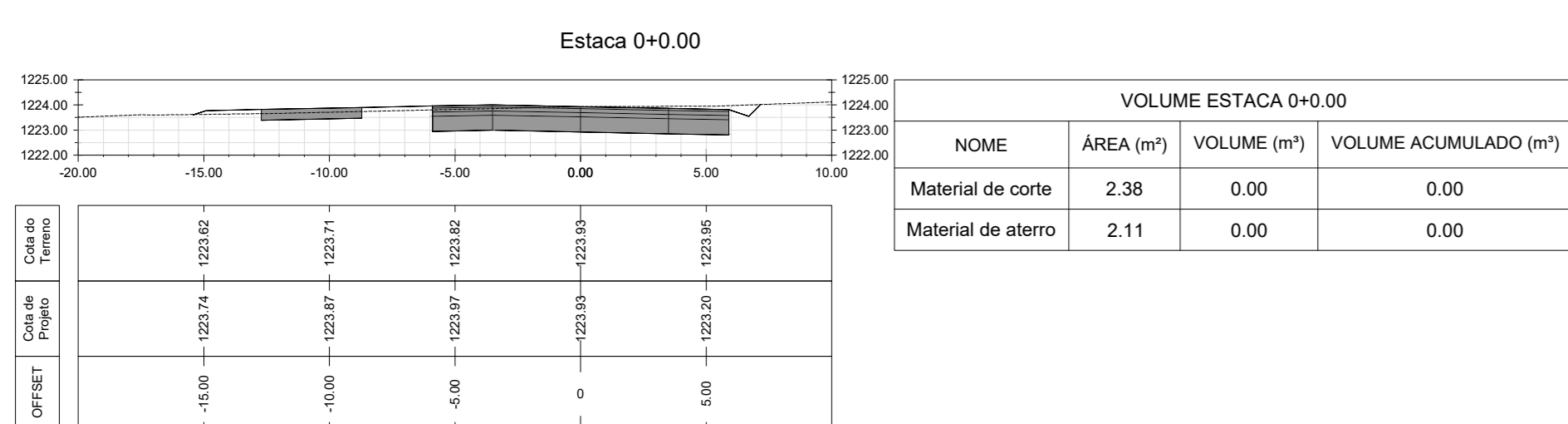
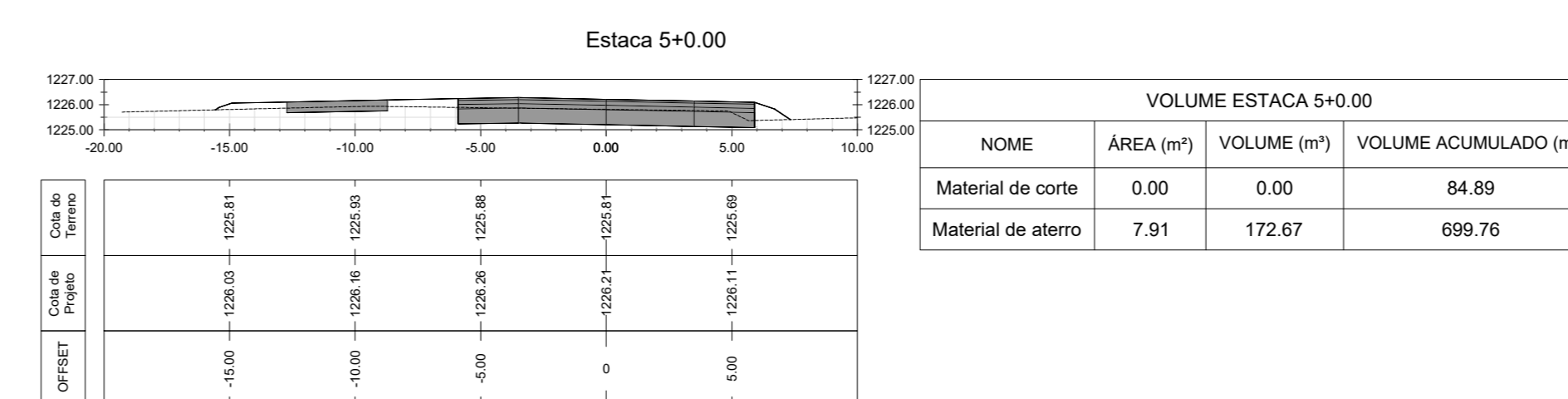
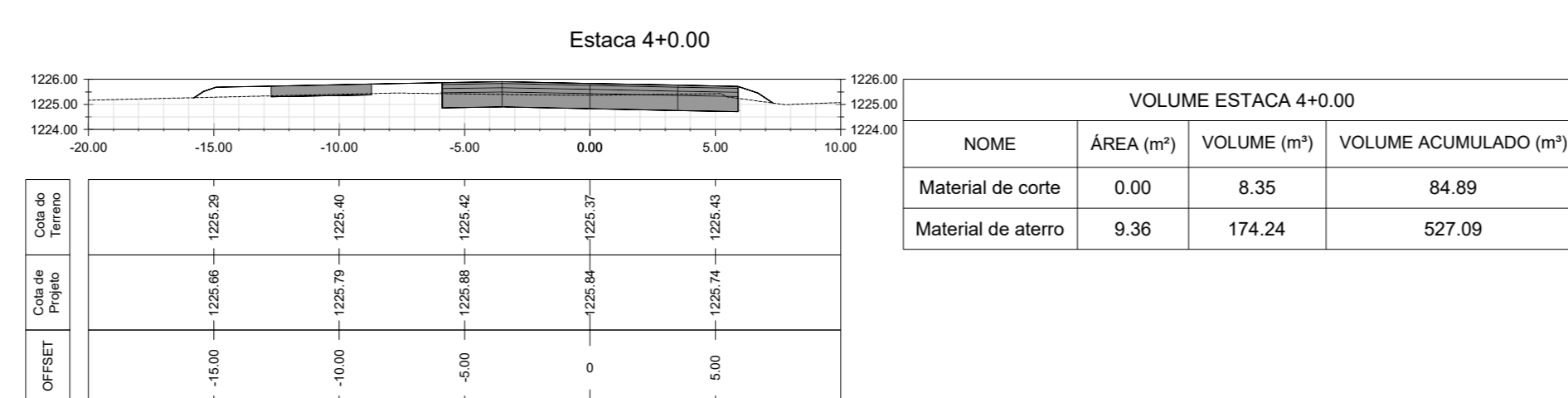
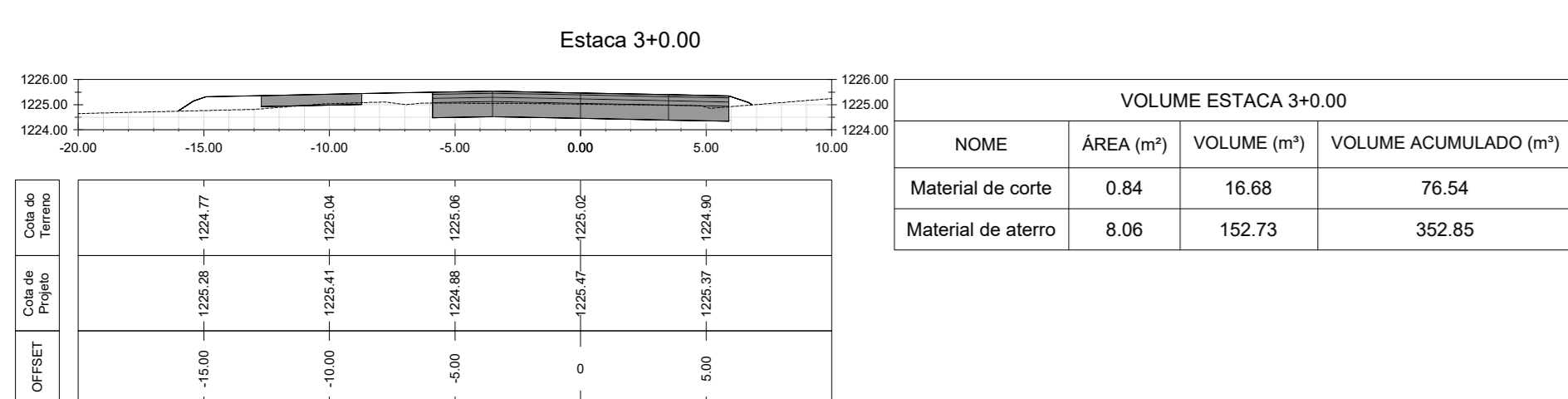
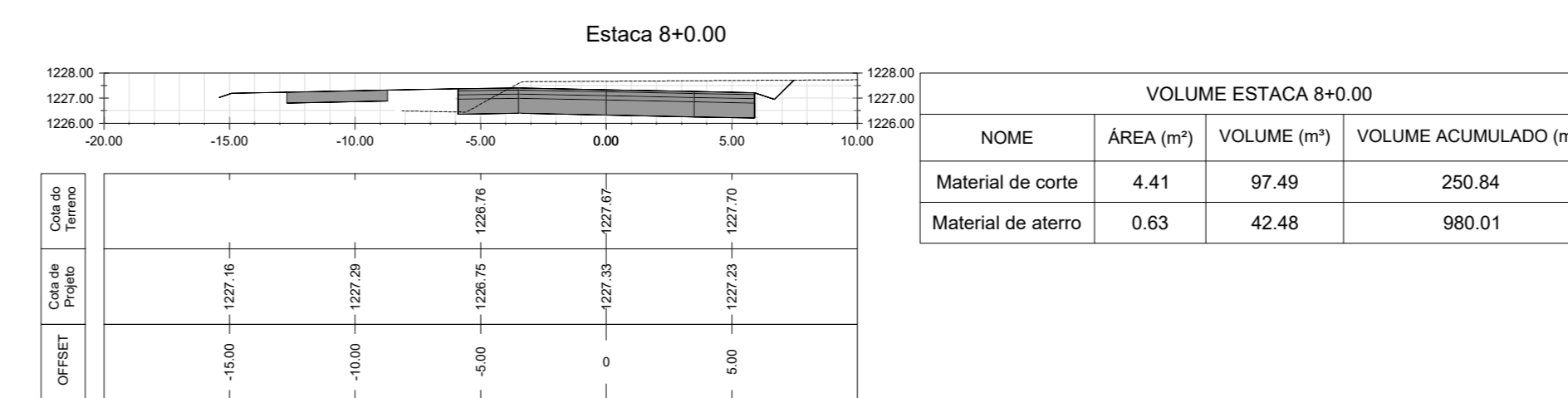
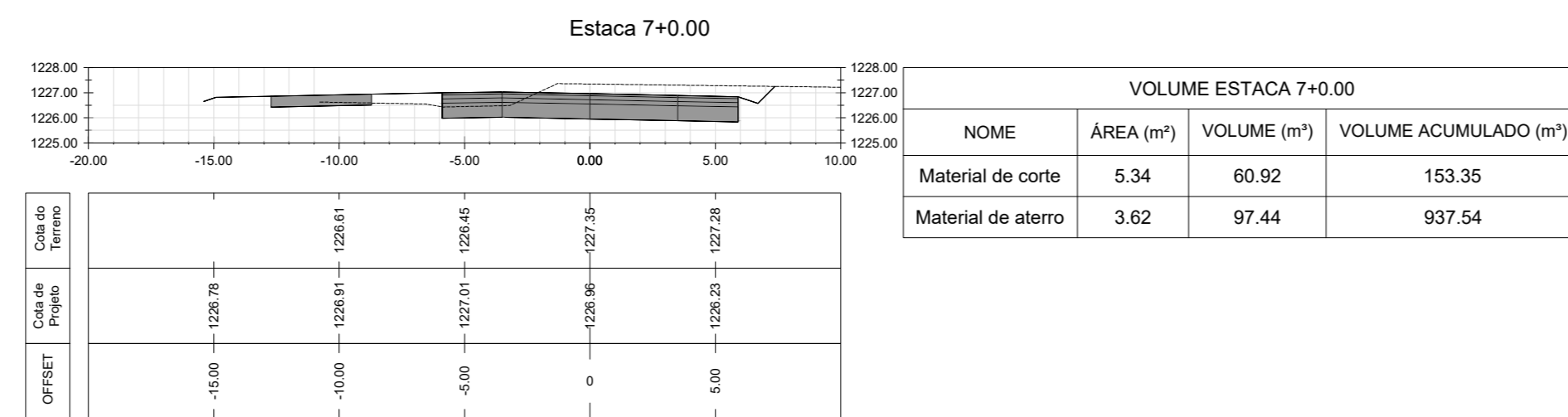
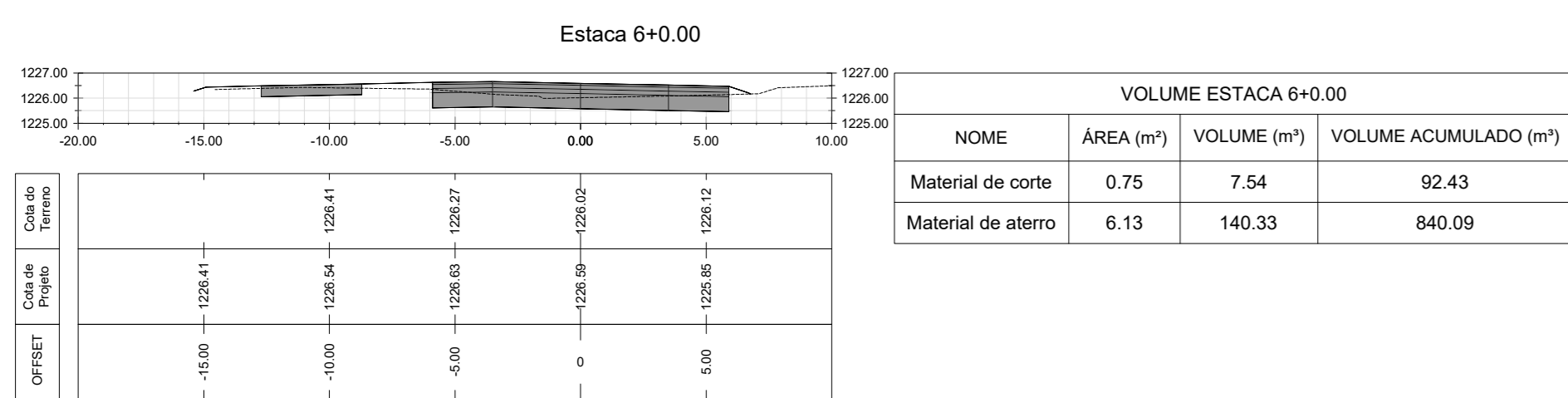
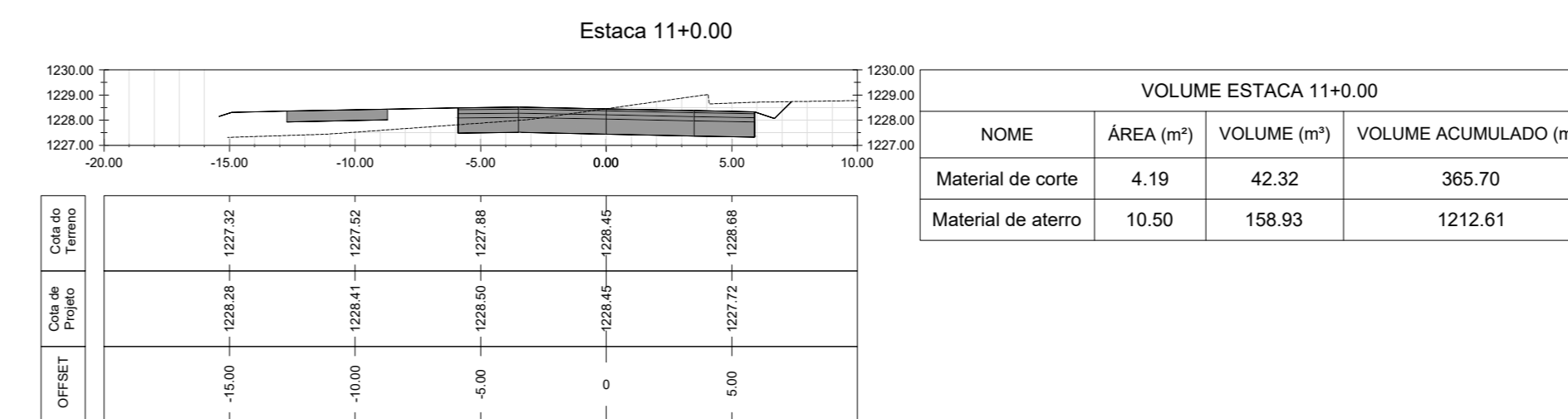
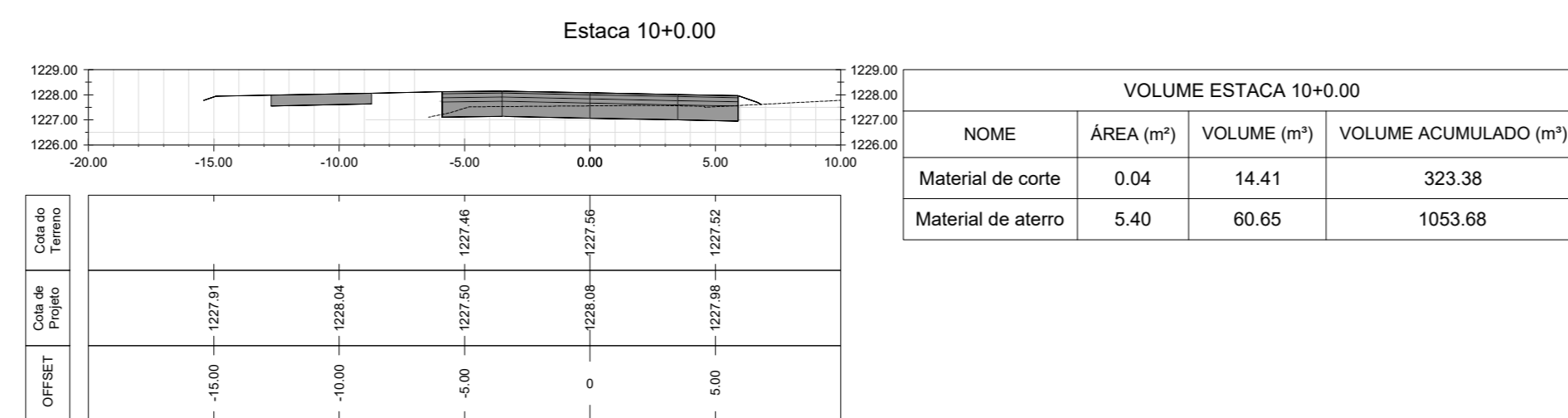
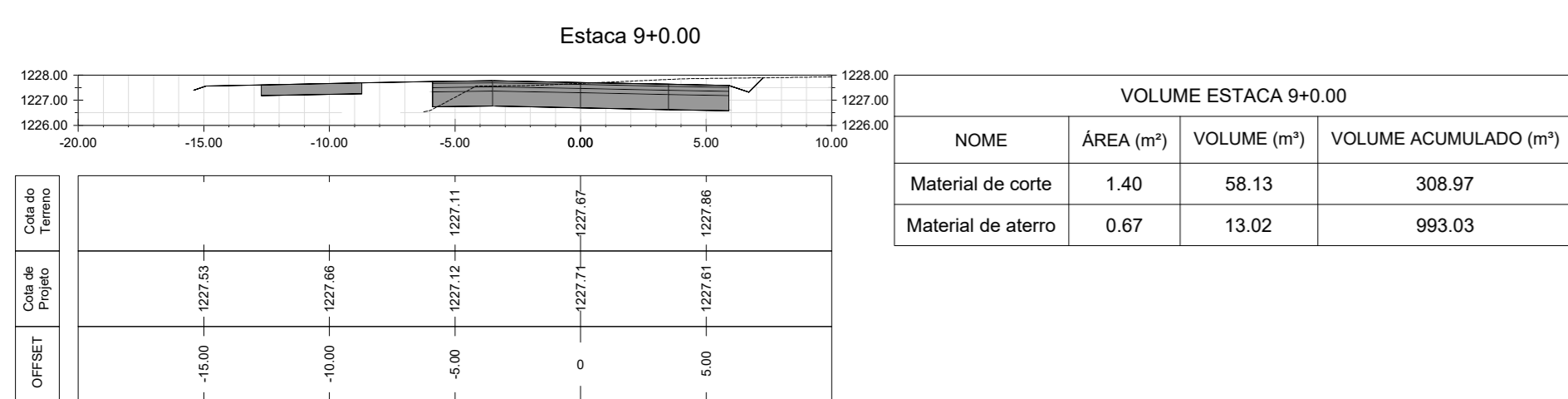
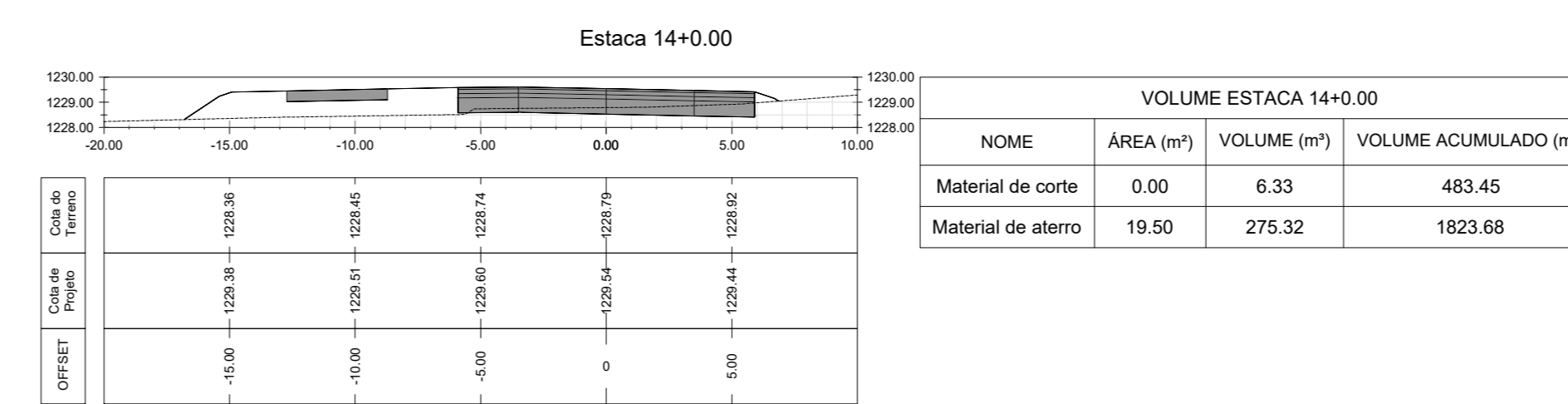
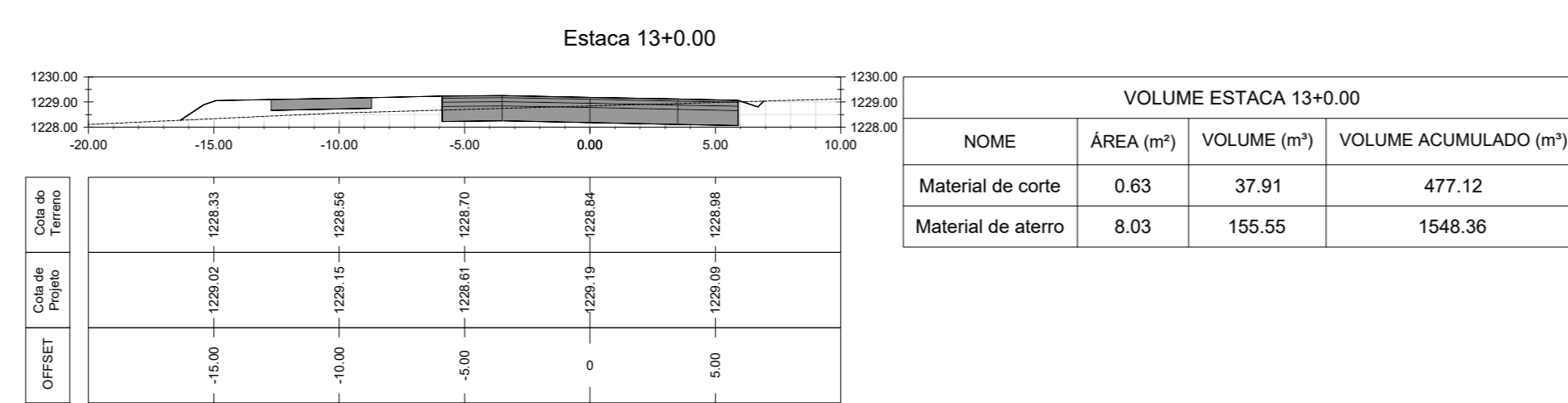
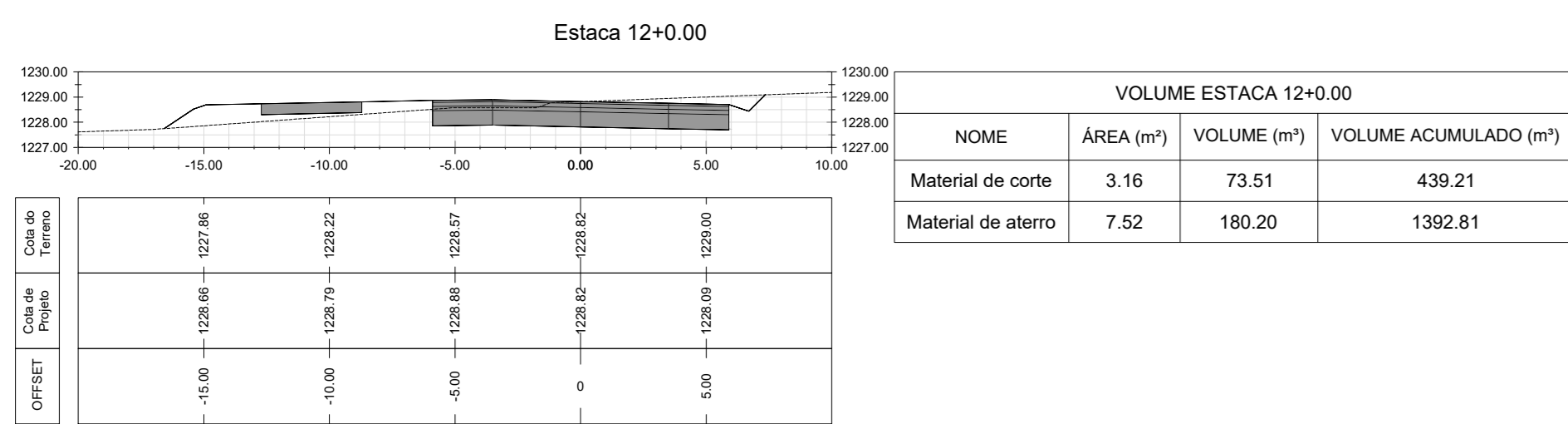
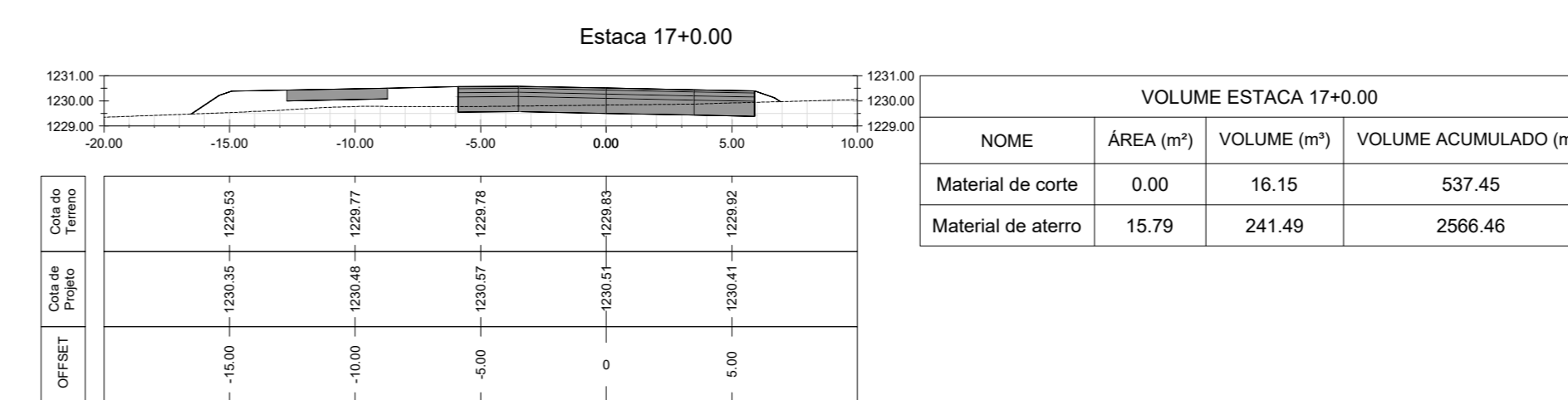
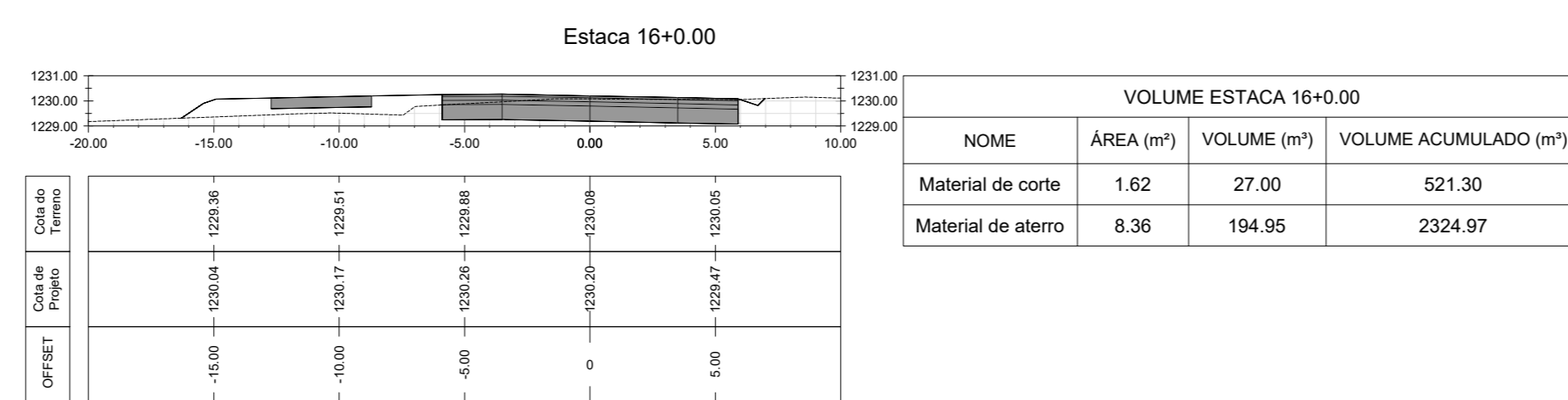
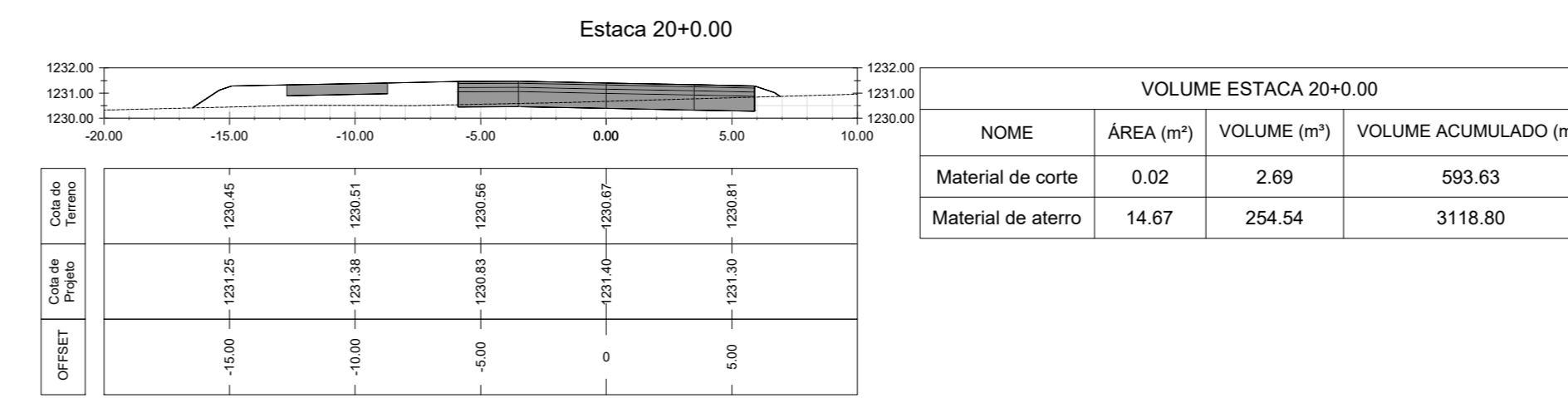
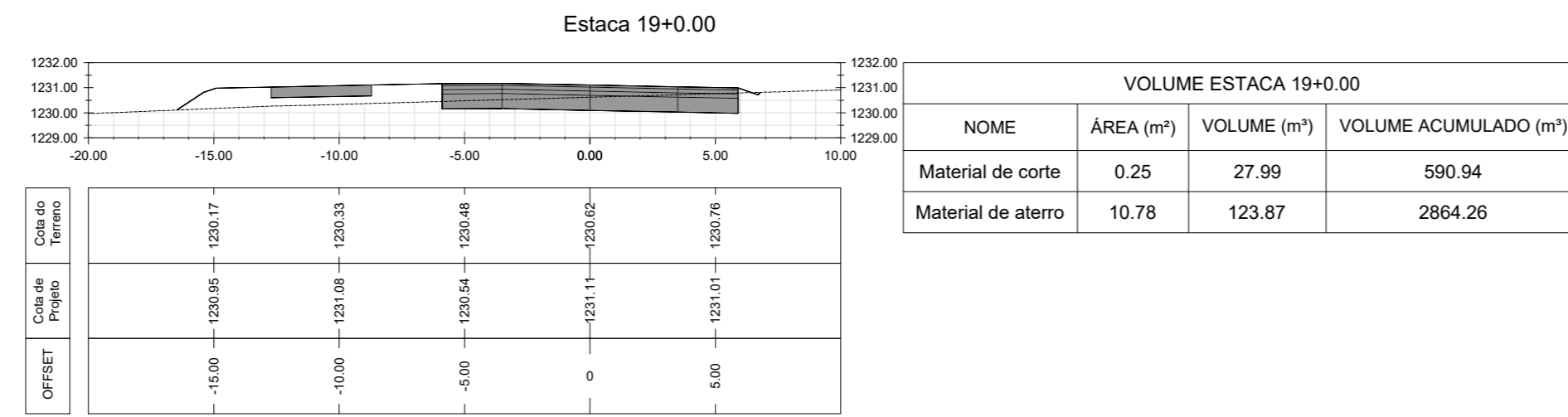
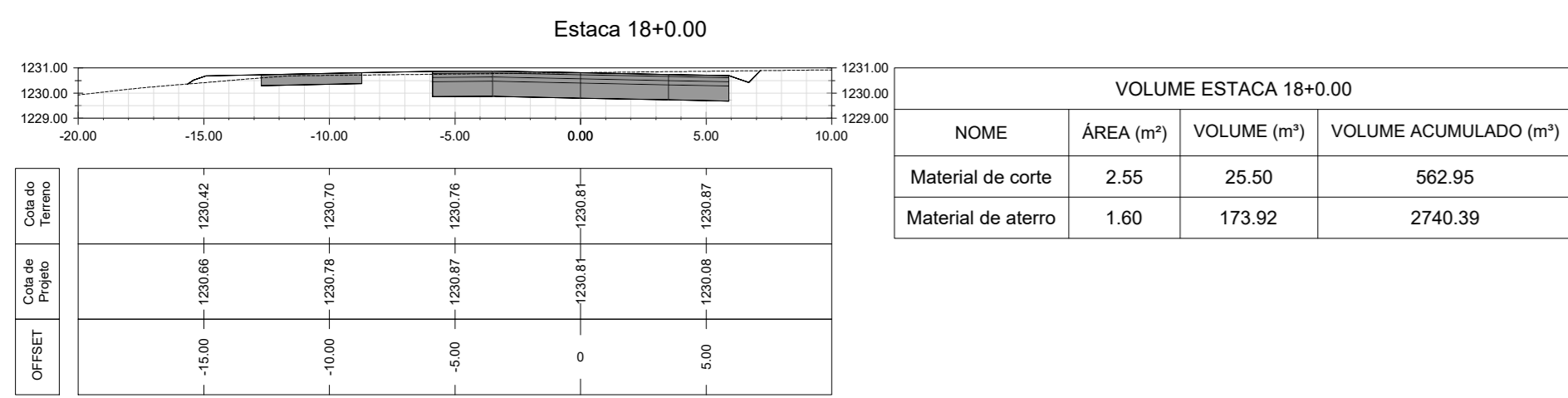
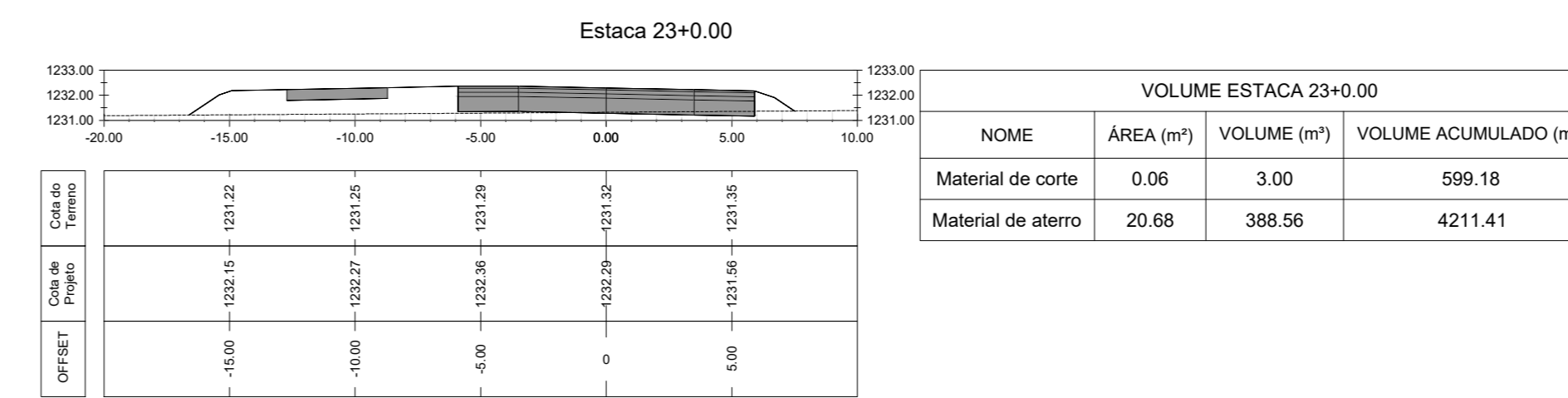
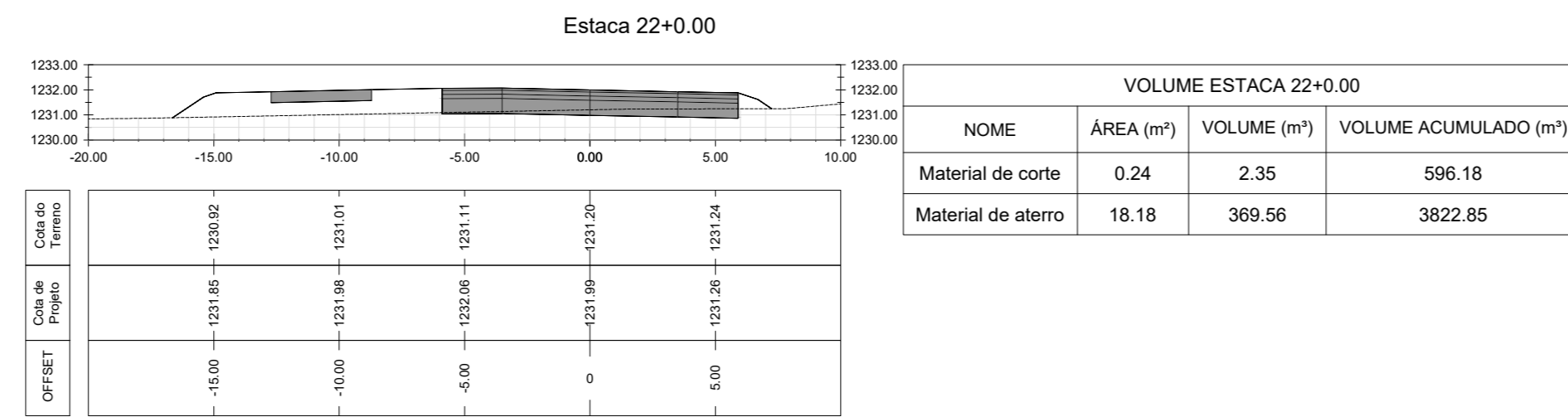
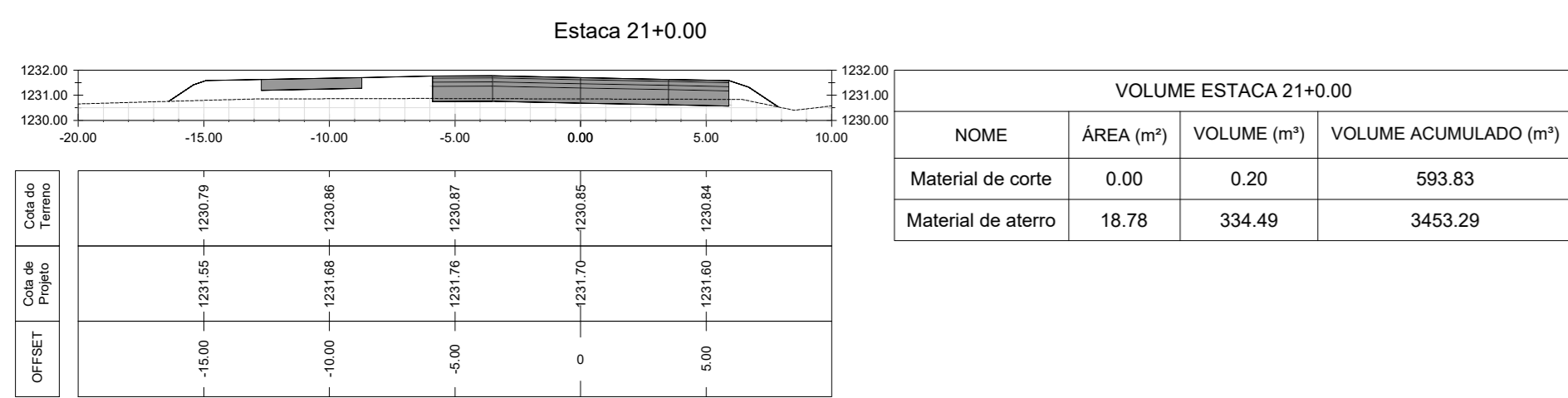
**RESPONSÁVEL TÉCNICO** **CAU:** A29597-4  
**RRT:** 7363221

**DISCIPLINA DE PROJETO** PROJETO GEOMÉTRICO **FOLHA** 10/15

**FASE PROJETO** EXECUTIVO **DATA** 28/02/2020

**CONTEÚDO** TRECHO 01 - SEÇÕES TRANSVERSAIS - ESTACA 96+00 A 102+00





NOTA: O GREIDE DO PROJETO REFERE-SE AO PAVIMENTO ACABADO

10					
09					
08					
07					
06					
05					
04					
03					
02					
01					
REVISÃO	EMISSÃO INICIAL	DATA	SIM	NÃO	VISTO
	DESCRIÇÃO	DATA	SOLICITADO	DIRECIONAL	VISTO

**IRECIONAL**  
engenharia

R. DOS OTONIS, 177 - SANTA EFIGÊNIA - B. HORIZONTE/ING  
CNPJ: 06.900.000/0001-31, SÃO PAULO

**IRE**  
INSTITUTO DE RECURSOS

NOME DO EMPREENDIMENTO: **VC-371**

DIREÇÃO DA OBRA: **ESTRADA VC-371 ENTRE A BR-040 E A DF-290, SANTA MARIA, DF**

PROPRIETÁRIO: \_\_\_\_\_ CNPJ: \_\_\_\_\_

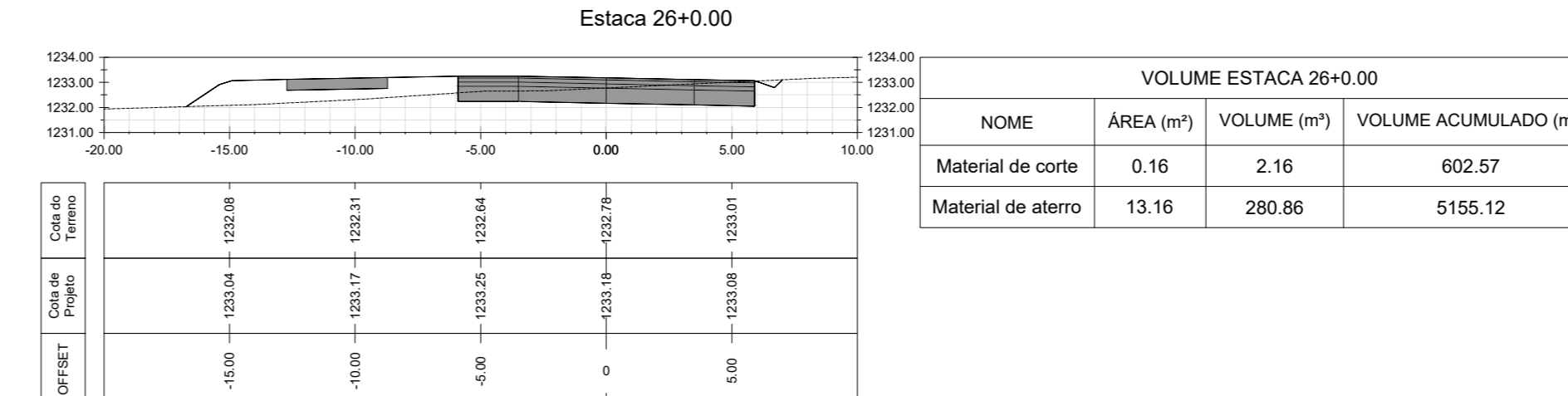
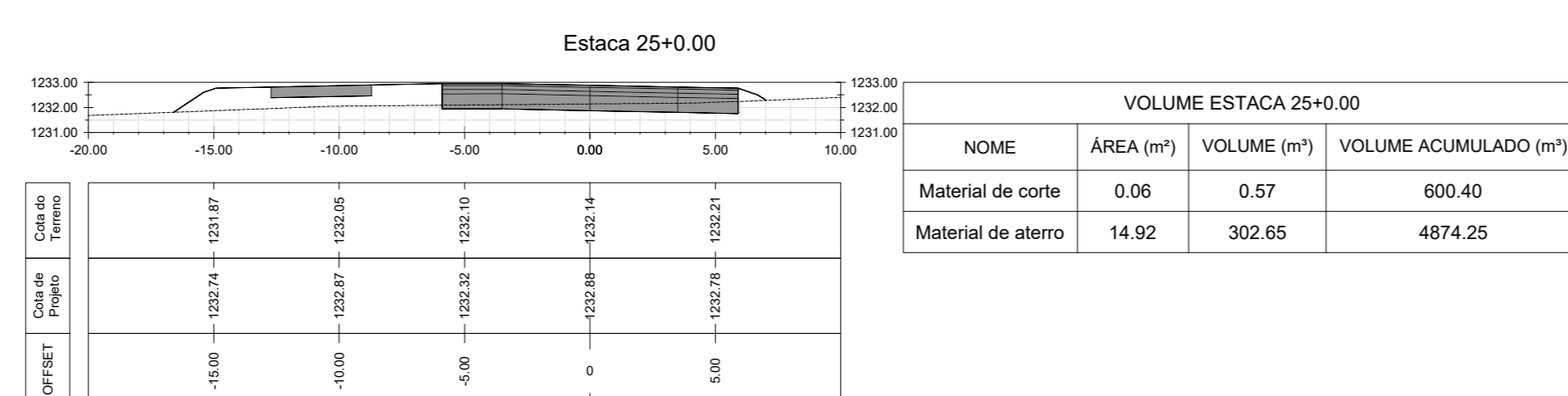
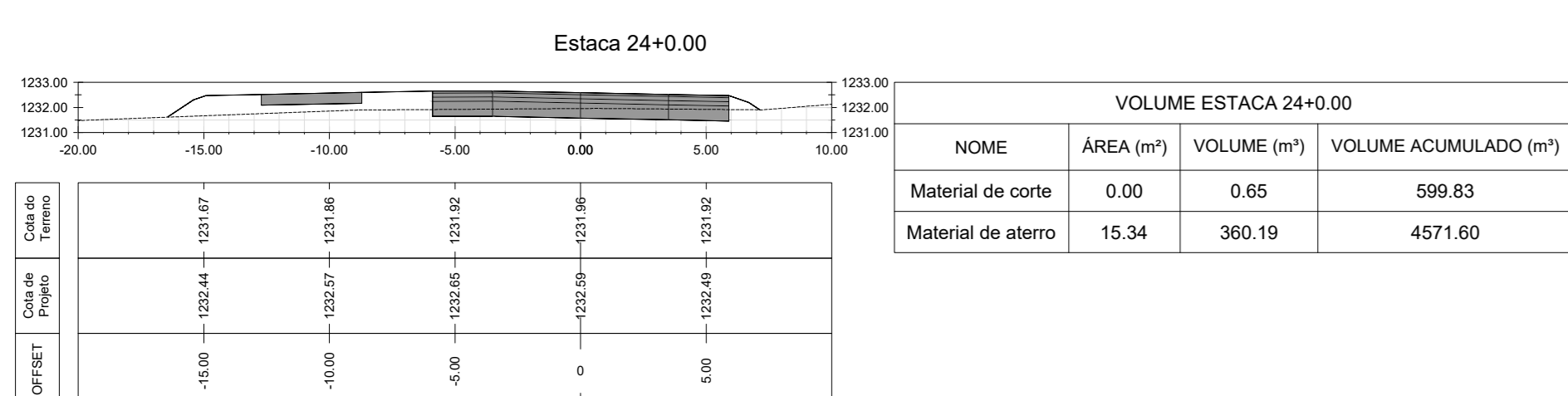
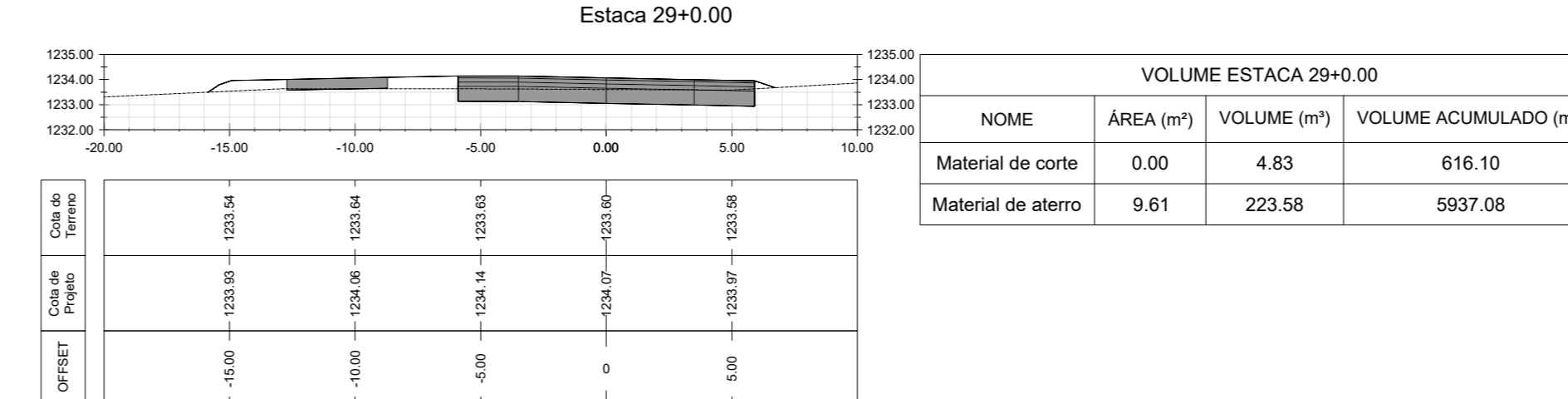
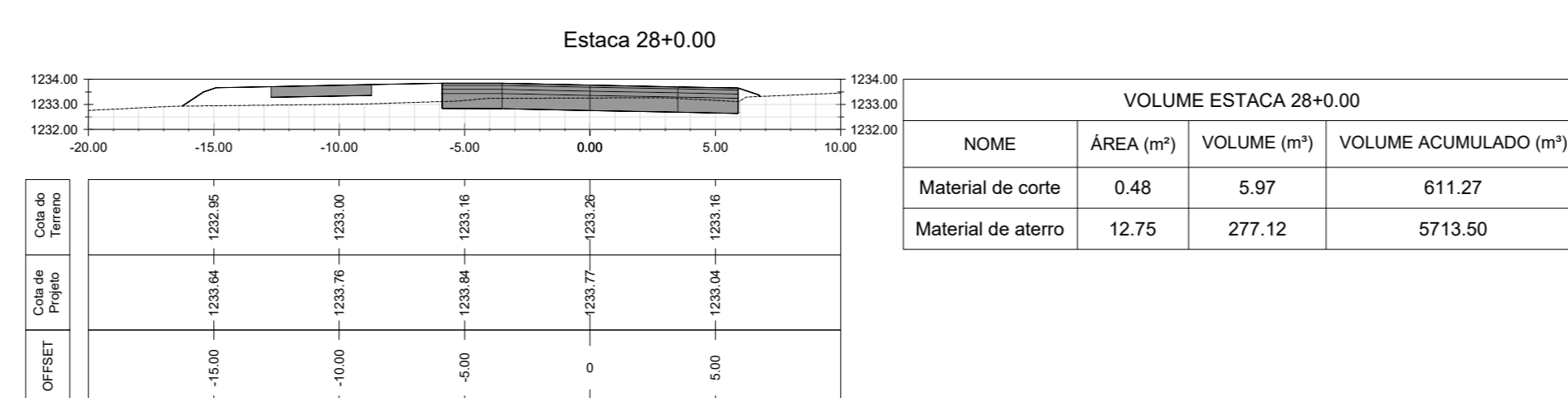
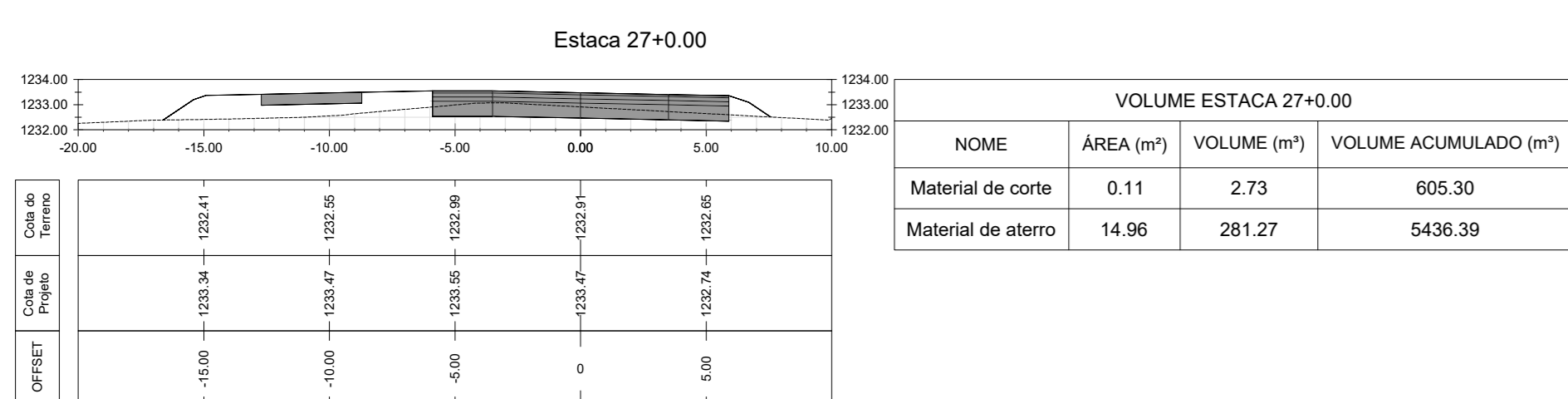
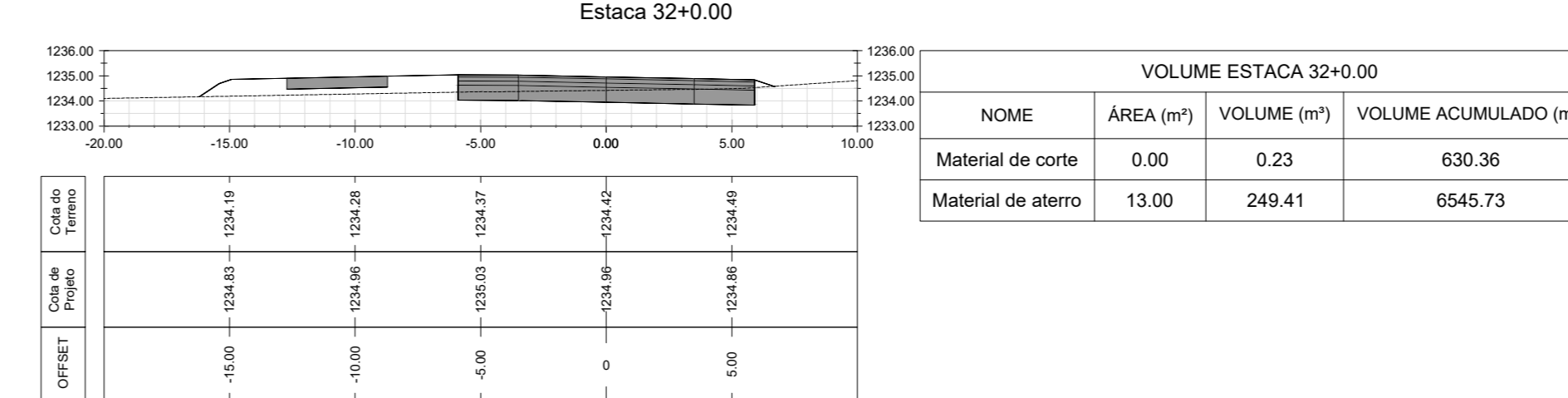
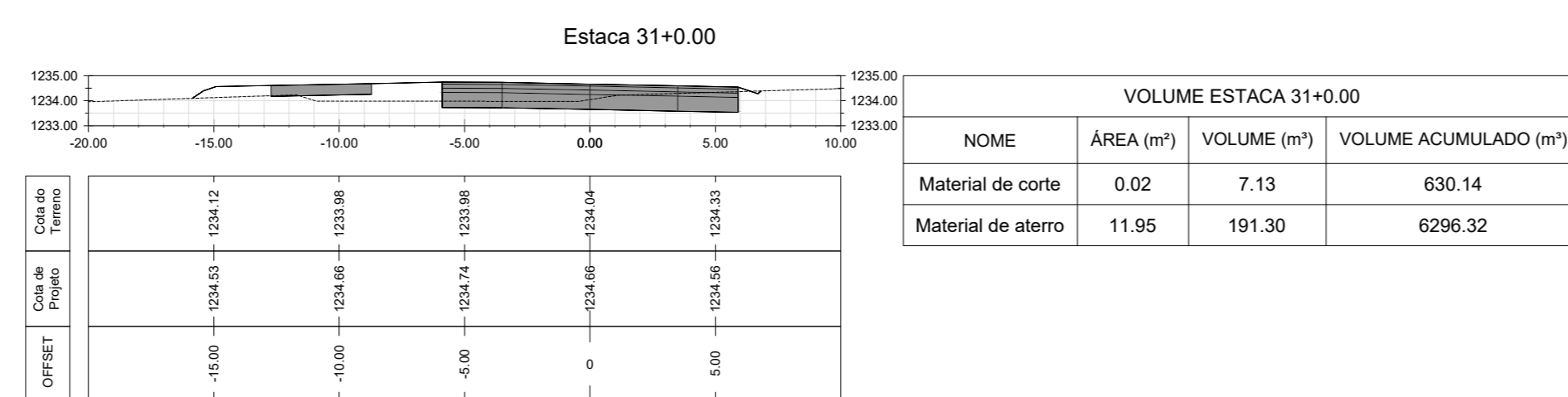
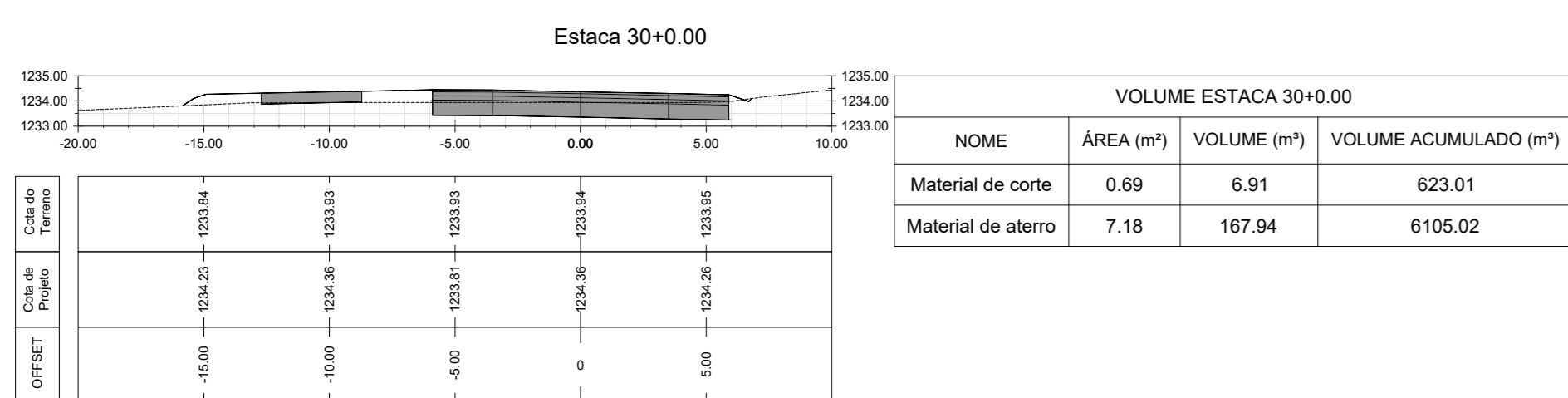
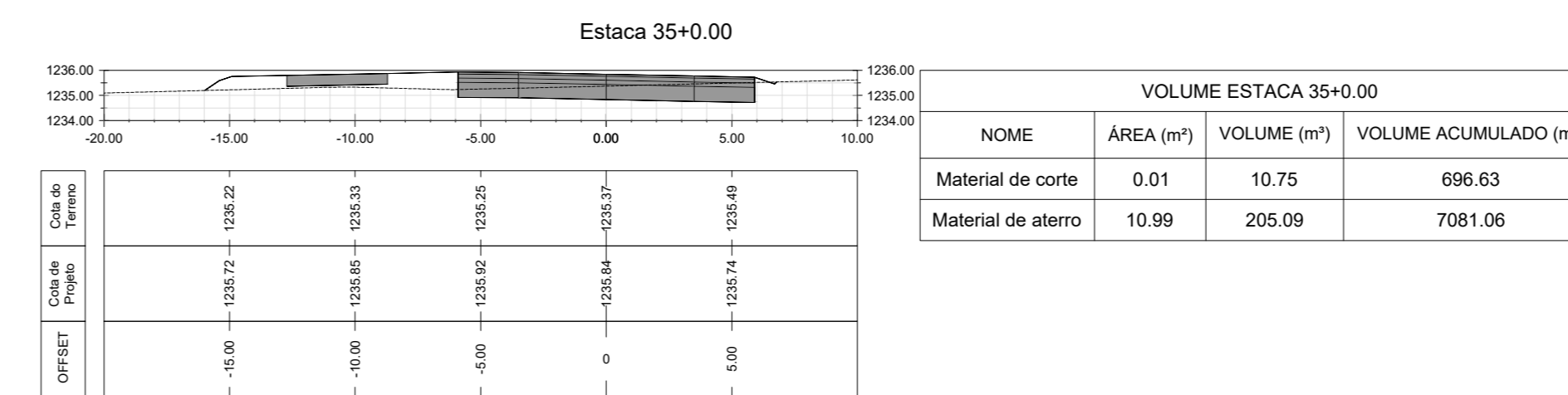
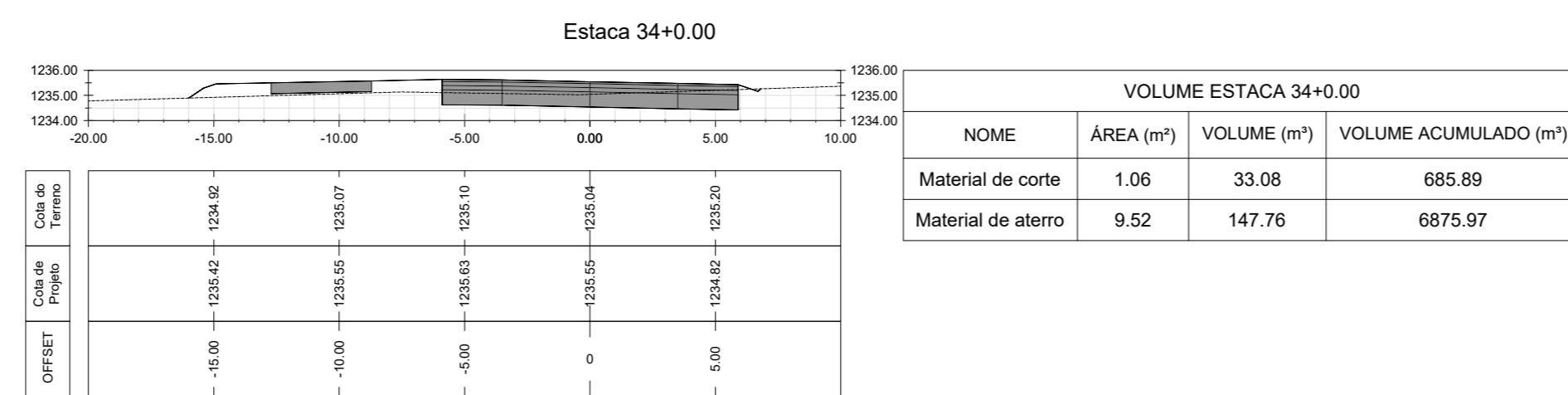
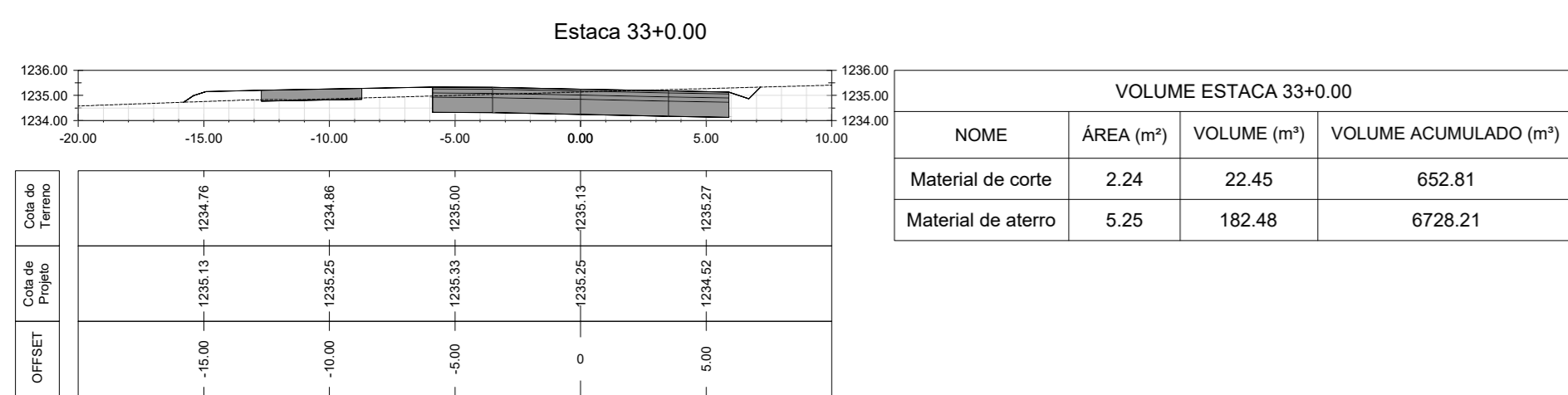
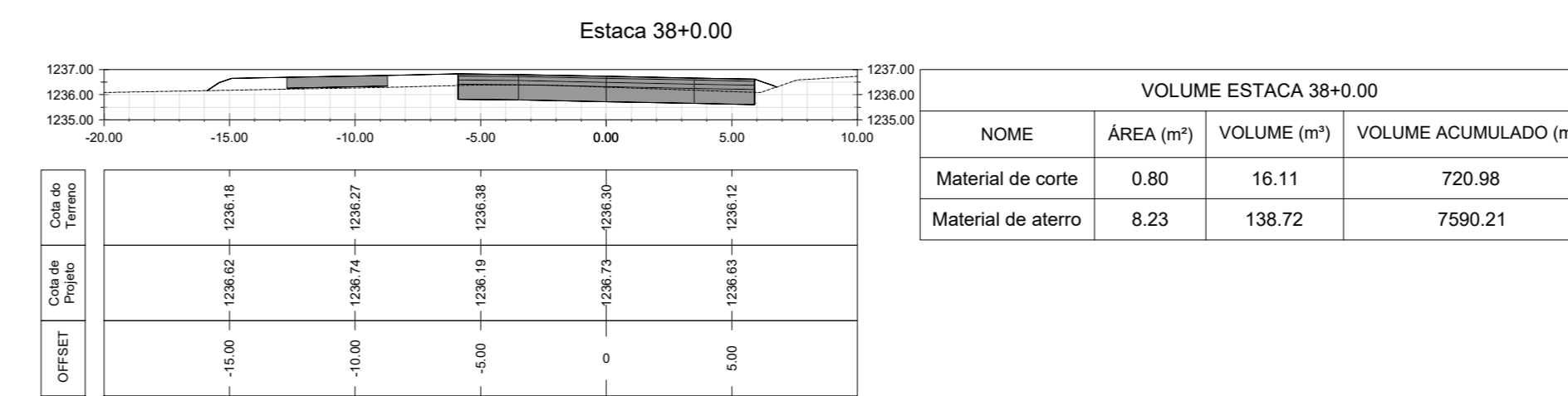
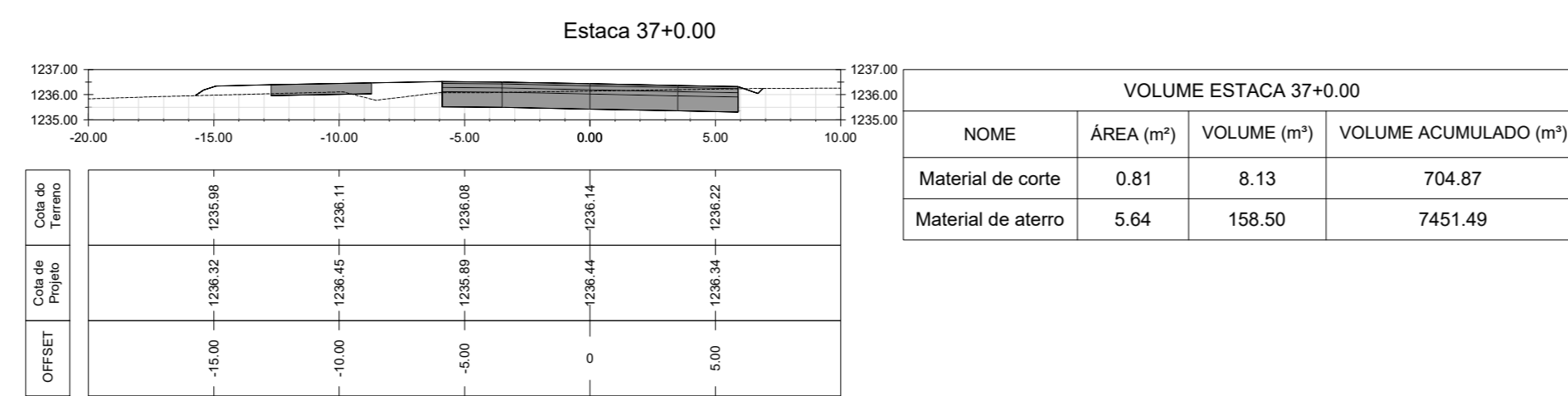
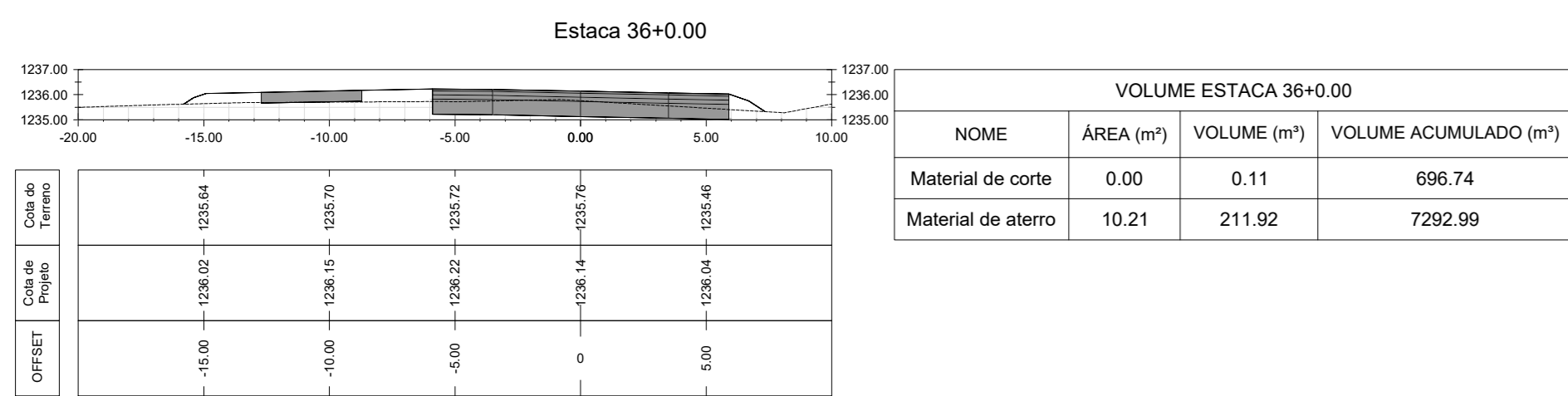
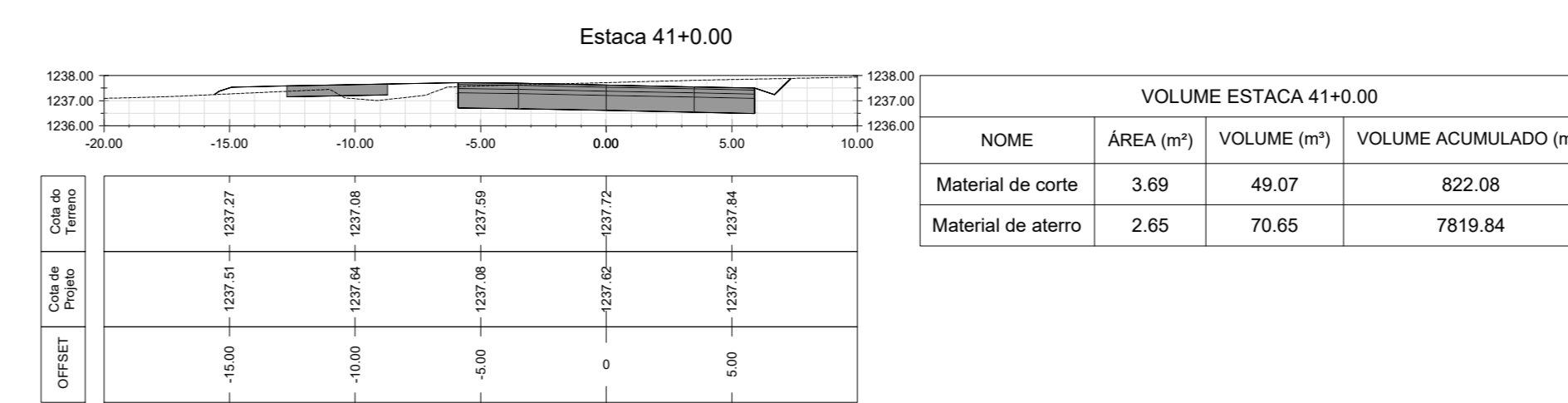
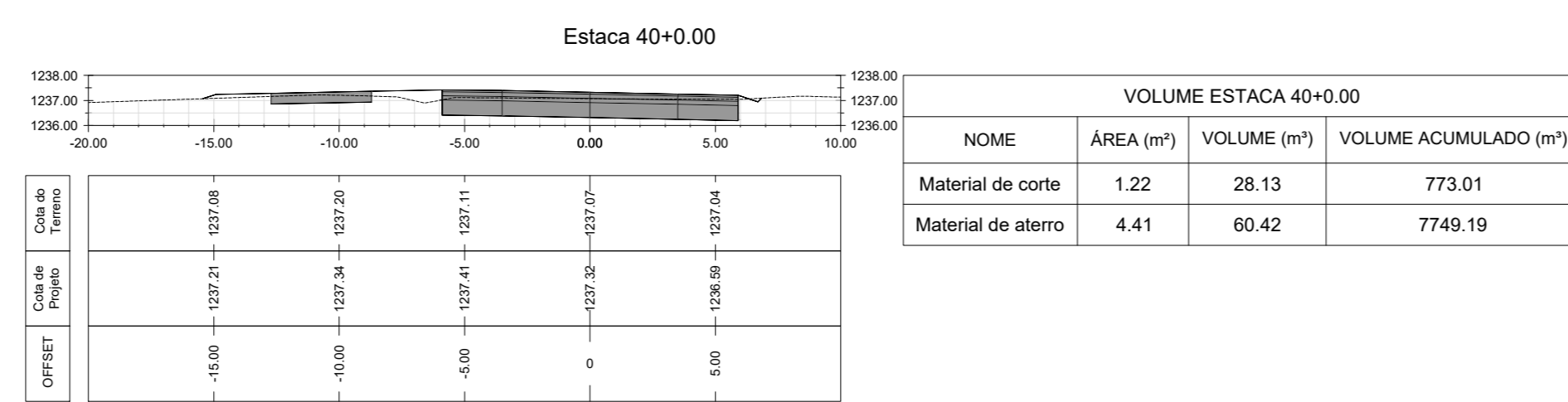
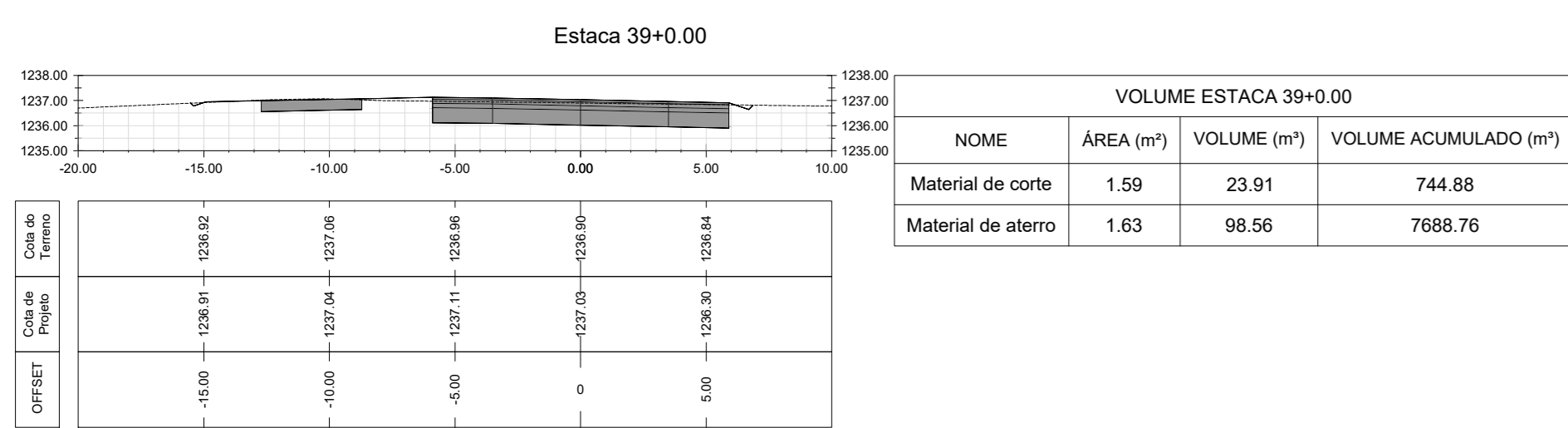
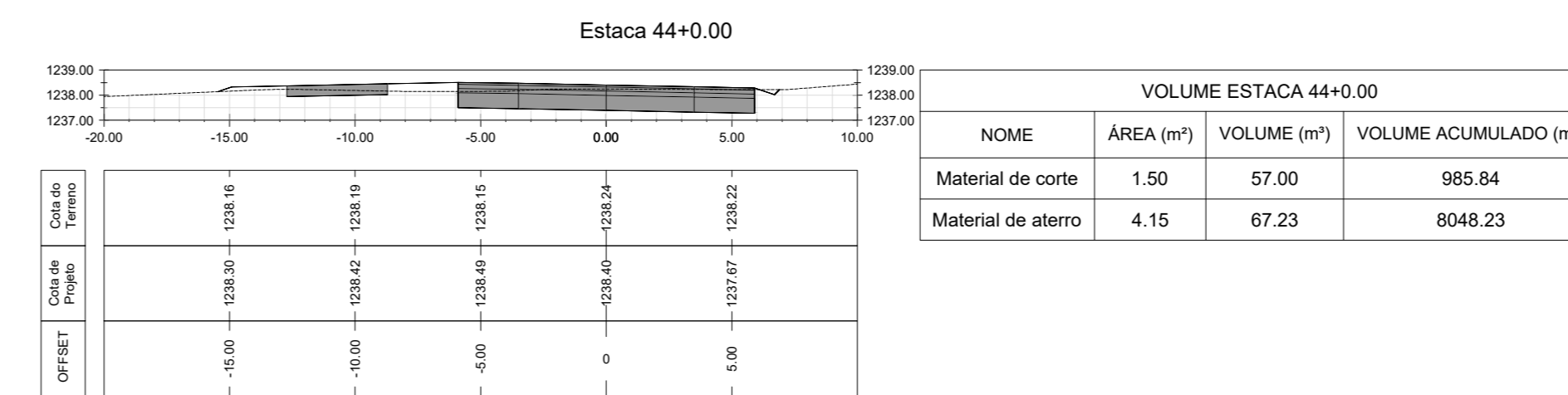
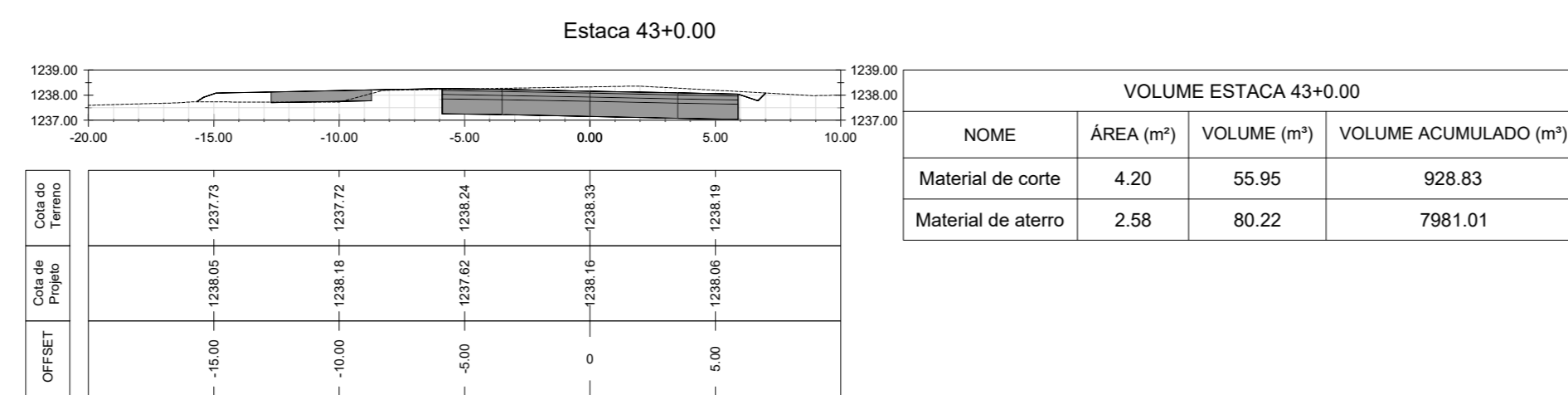
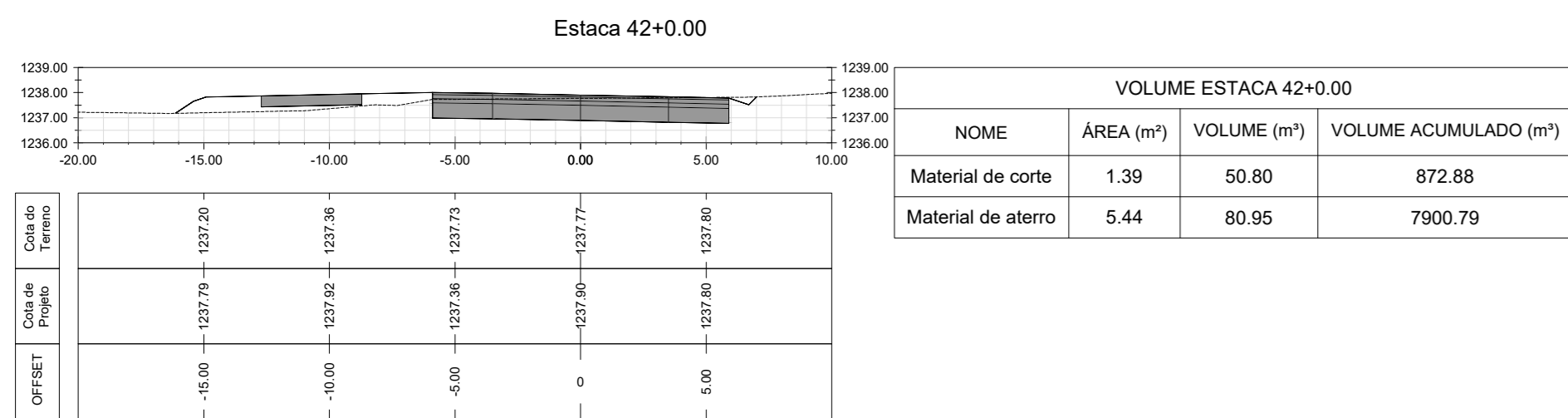
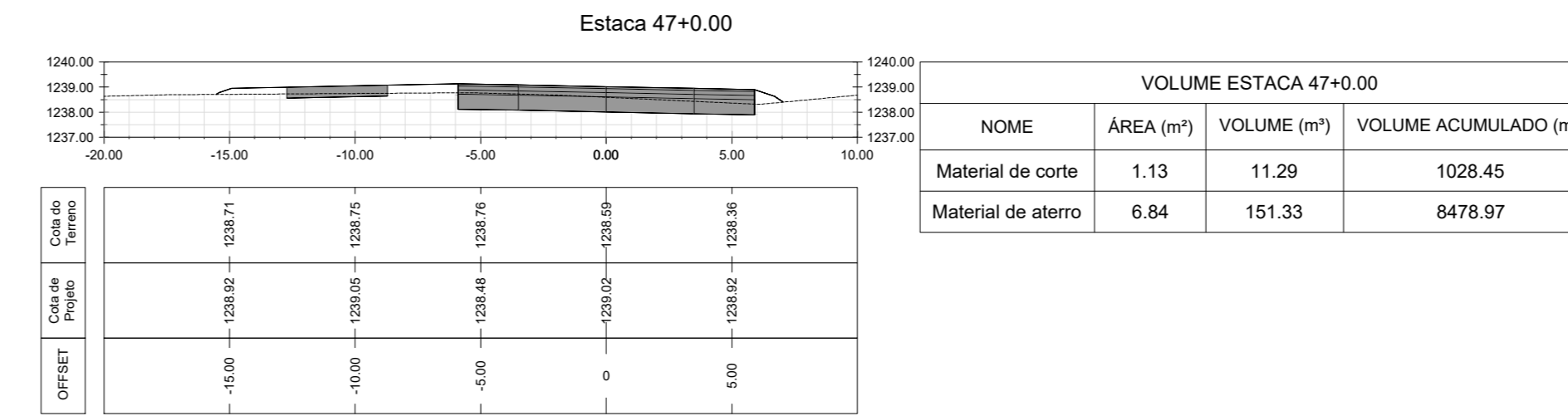
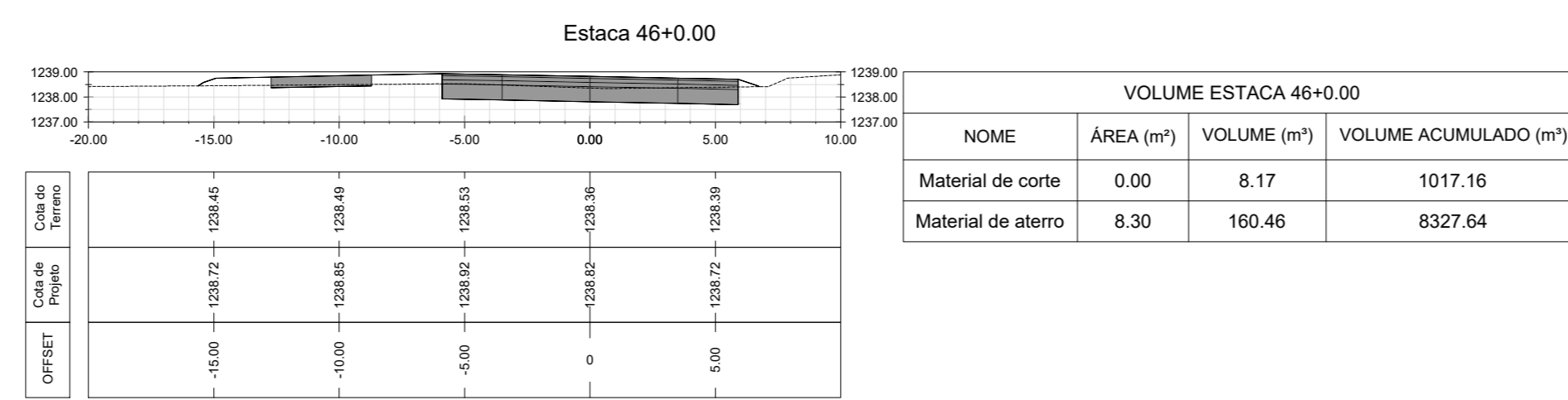
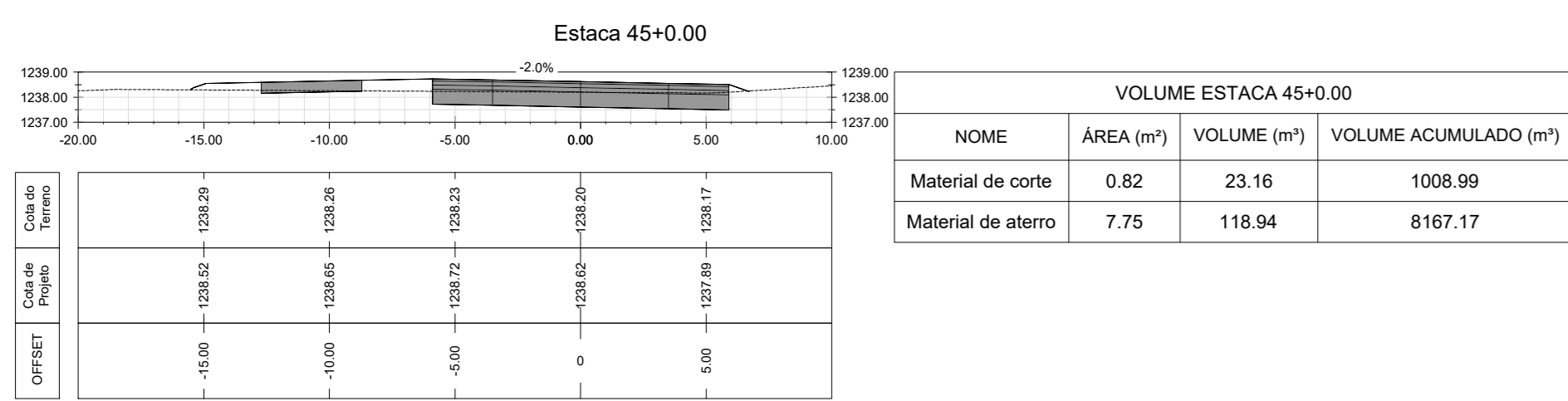
RESPONSÁVEL TÉCNICO: CAU: A29597-4  
RRT: 7565221

DISCIPLINA DO PROJETO: **PROJETO GEOMÉTRICO** FOLHA: **11/15**

FASE DO PROJETO: **EXECUTIVO** DATA: **28/02/2020**

CONTEÚDO: **TRECHO 02 - SEÇÕES TRANSVERSAIS - ESTACA 0+00 A 23+00**





NOTA: O GREIDE DO PROJETO REFERE-SE AO PAVIMENTO ACABADO

10					
09					
08					
07					
06					
05					
04					
03					
02					
01					
00	EMISSÃO INICIAL	DATA	SIM	NÃO	VISTO
REVISÃO	DESCRIÇÃO	DATA	SOLICITADA	DIRECIONAL	VISTO

**IRECIONAL**  
engenharia

R. DOS OTON, 177 - SANTA EPIFÂNIA - B. HORIZONTE/ING  
CNPJ: 08.900.000/0001-31, SÃO PAULO

**FARE**  
PROJETISTA E CONSULTOR

NOME DO EMPREENDIMENTO: **VC-371**

DIREÇÃO DA OBRA: **ESTRADA VC-371 ENTRE A BR-040 E A DF-290, SANTA MARIA, DF**

PROPRIETÁRIO: \_\_\_\_\_ CNPJ: \_\_\_\_\_

RESPONSÁVEL TÉCNICO: *[Assinatura]* CAU: A29597-4  
RRT: 756221

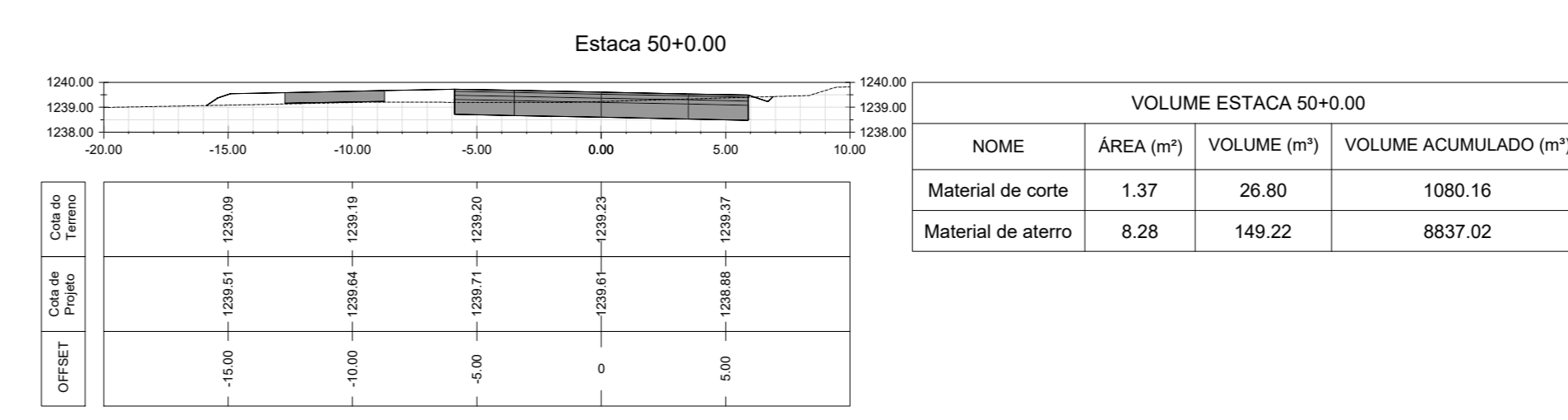
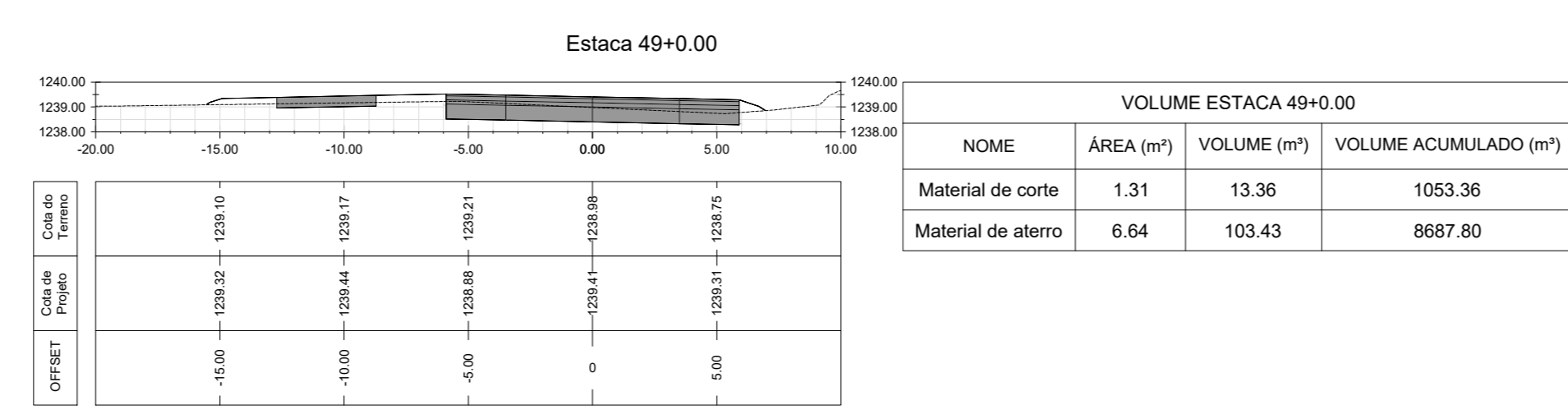
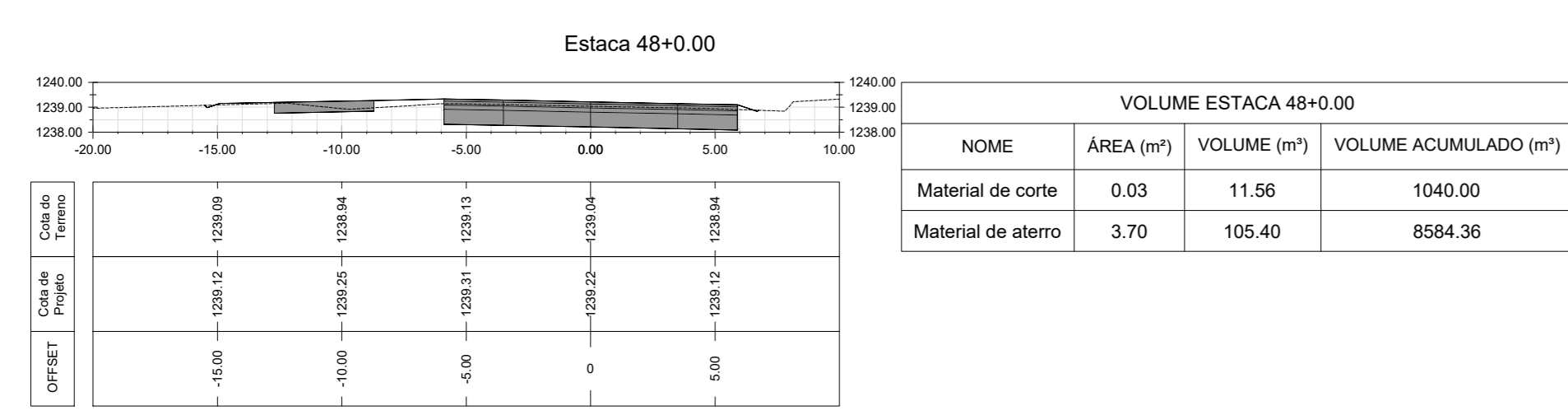
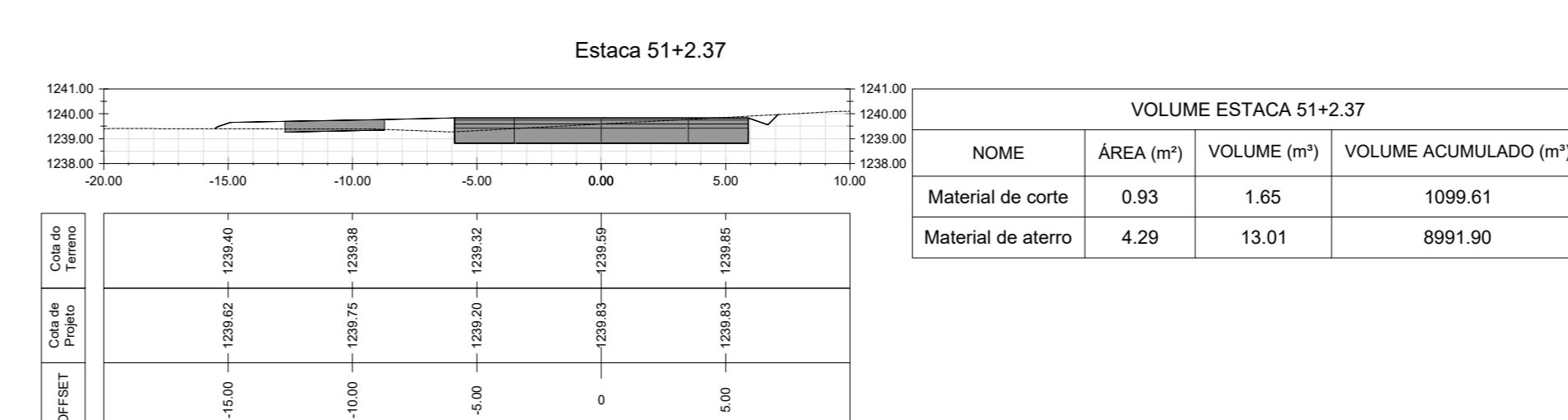
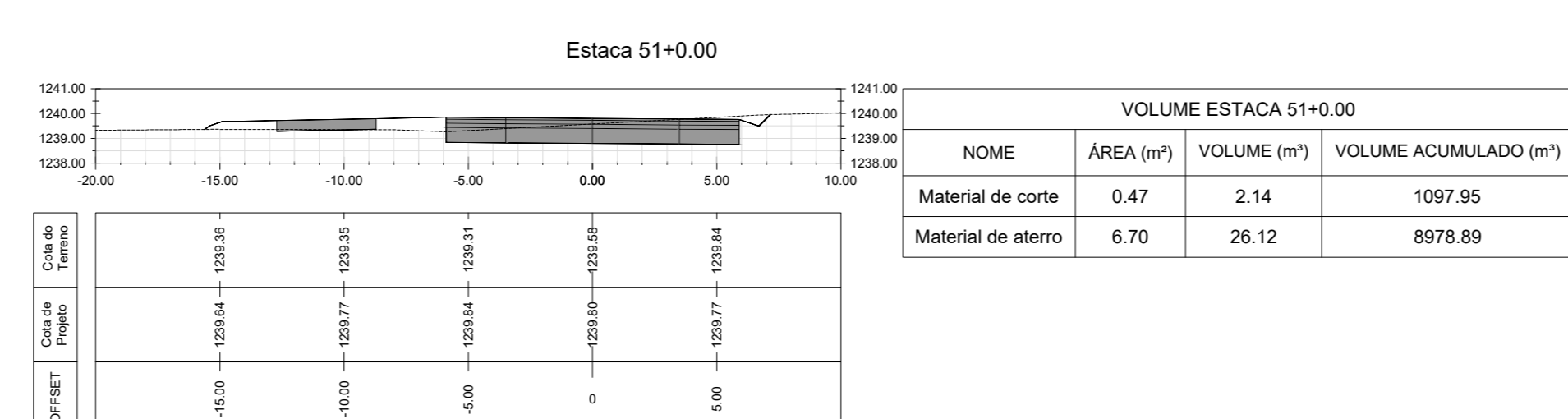
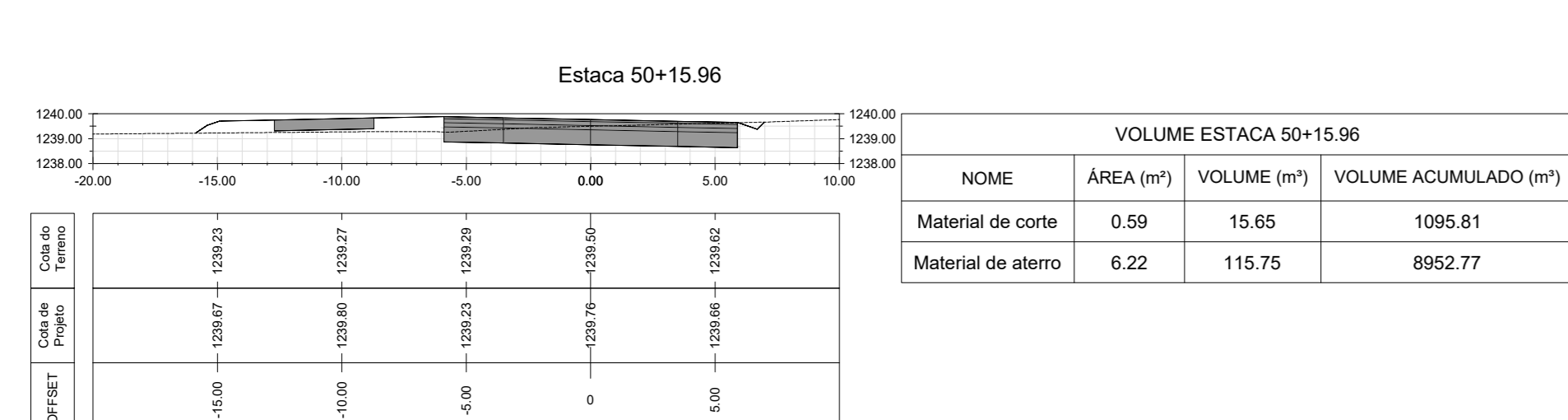
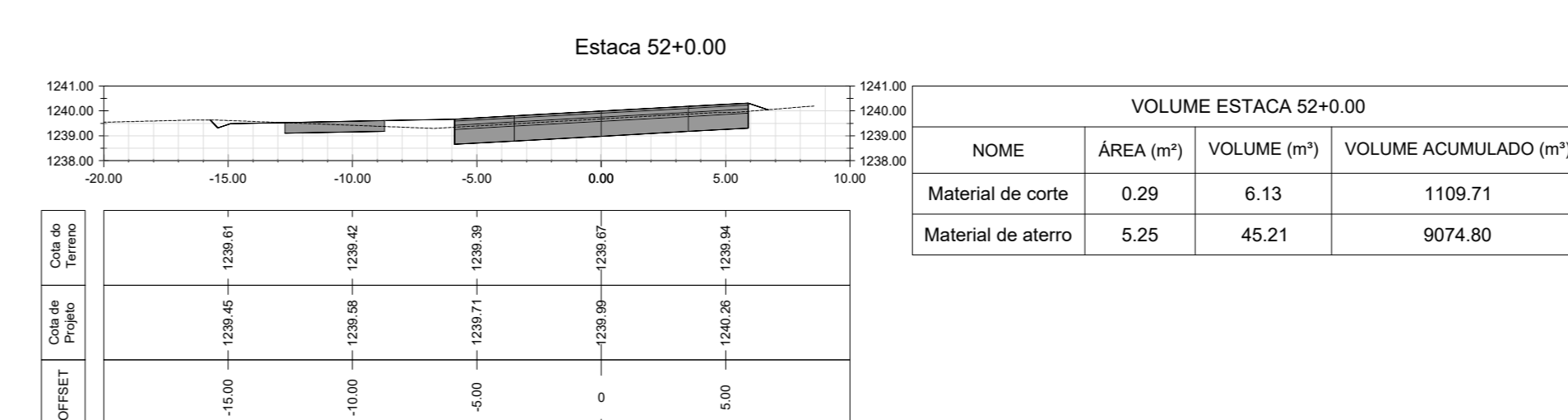
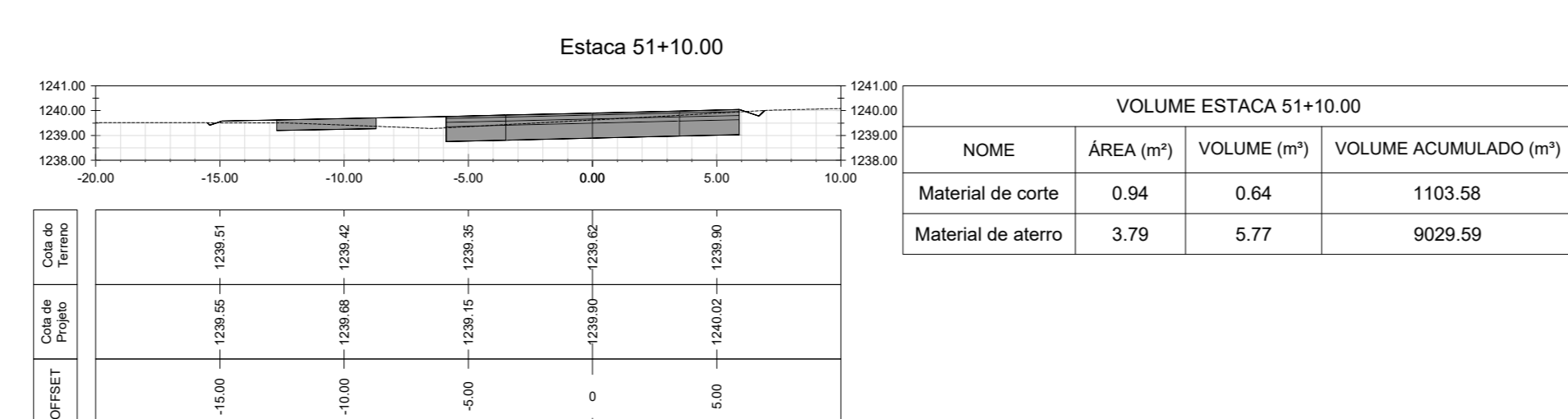
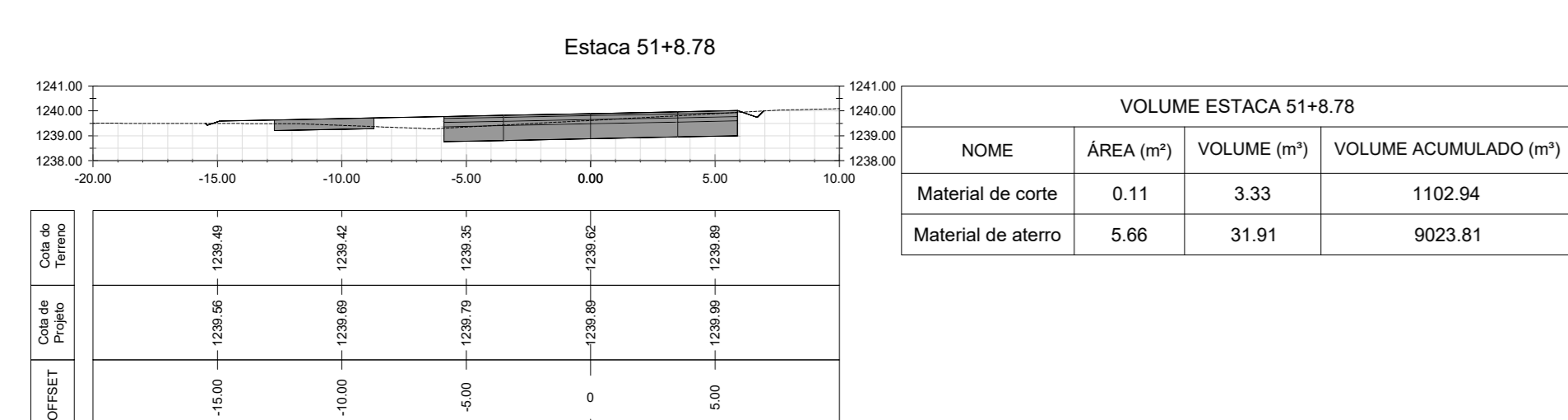
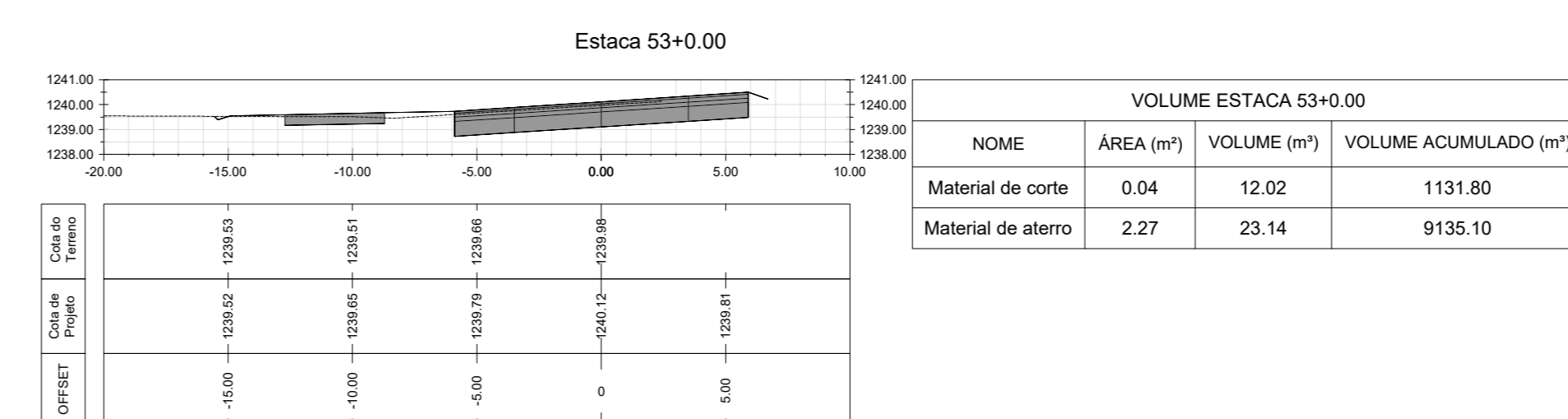
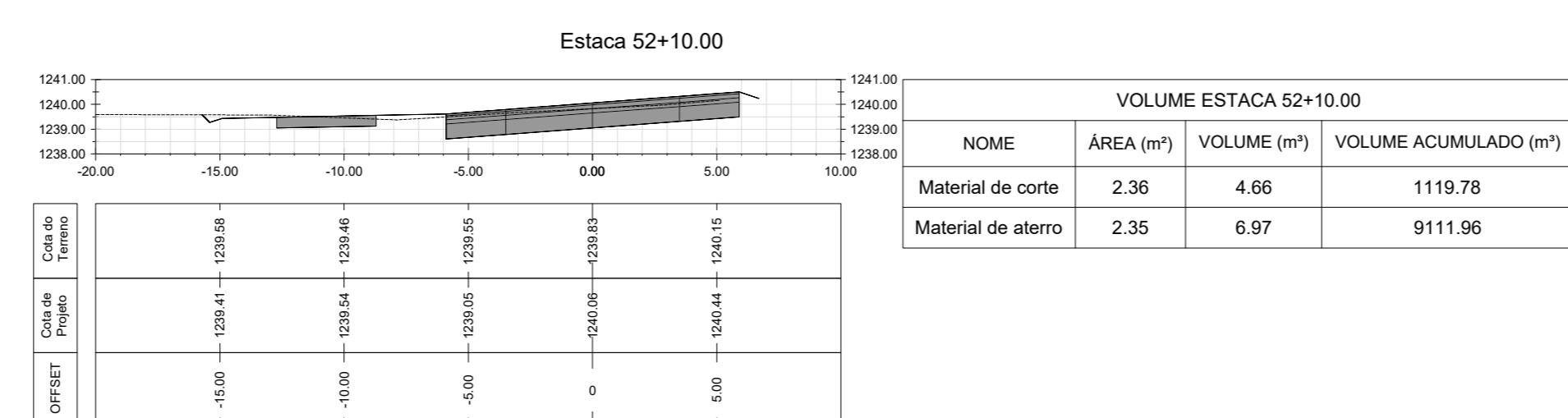
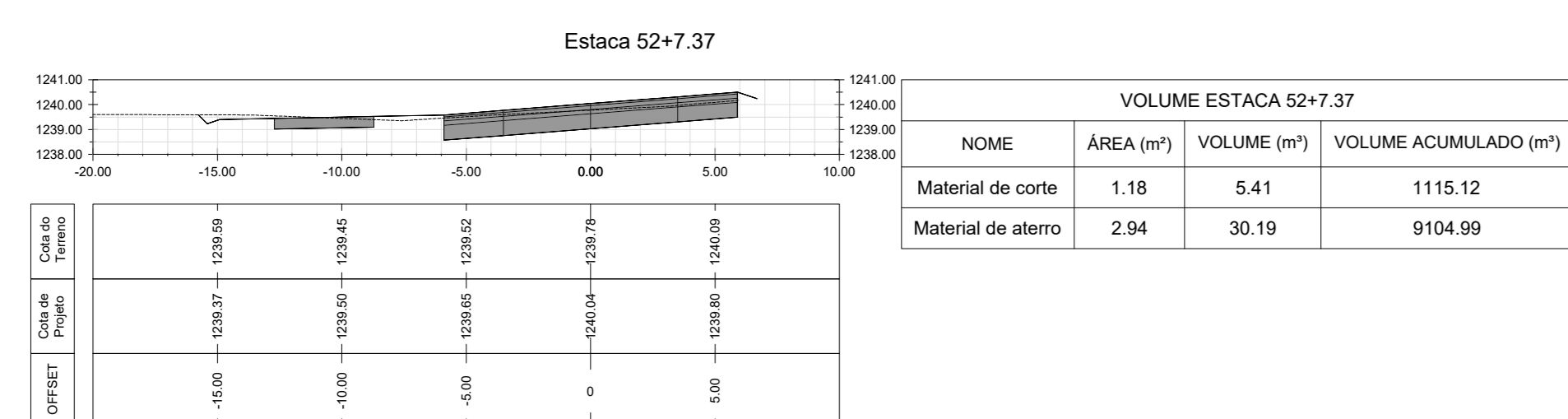
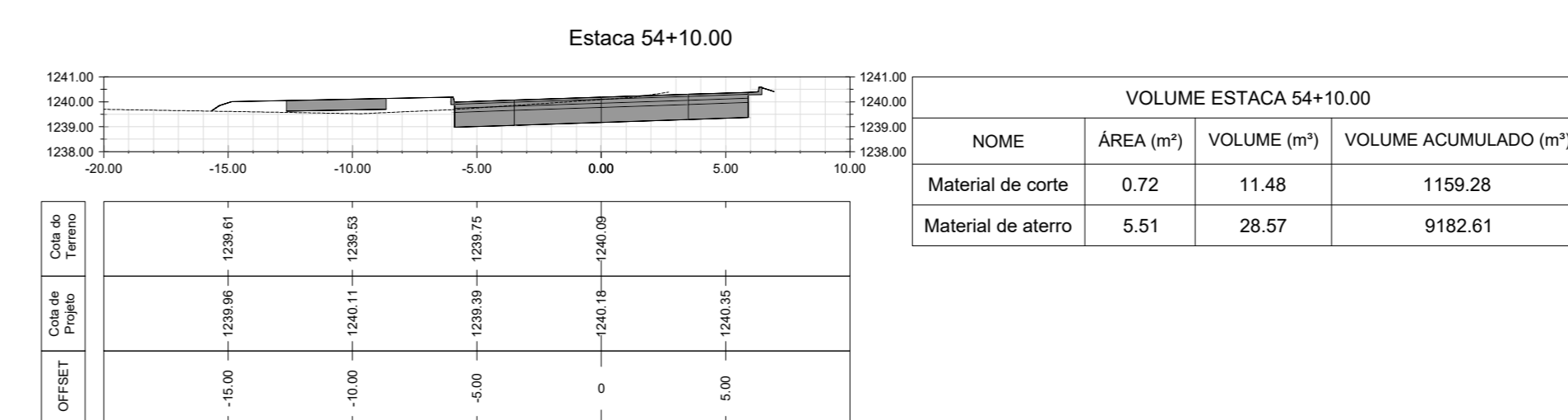
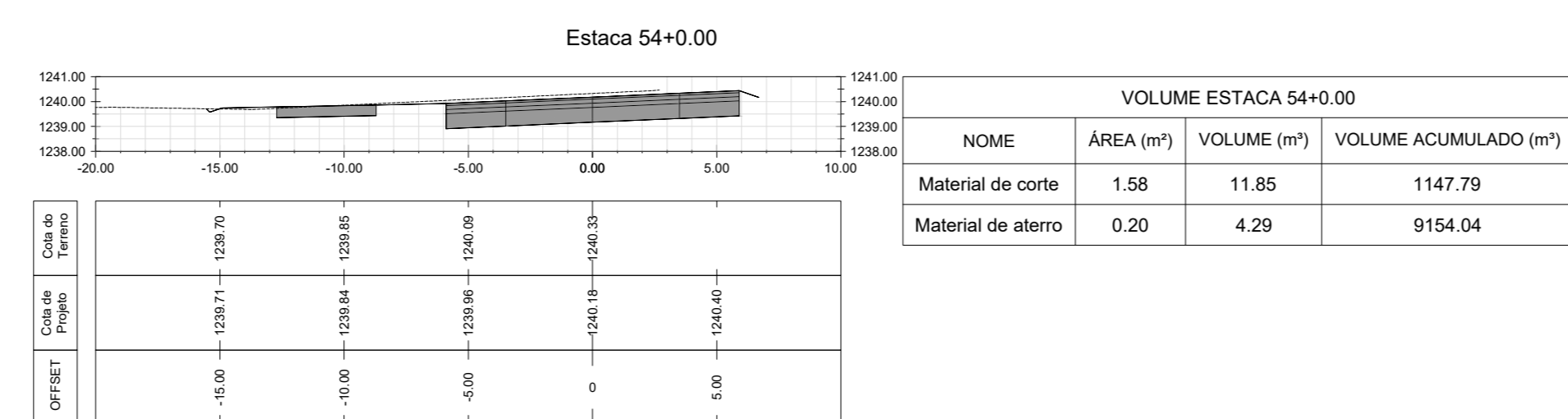
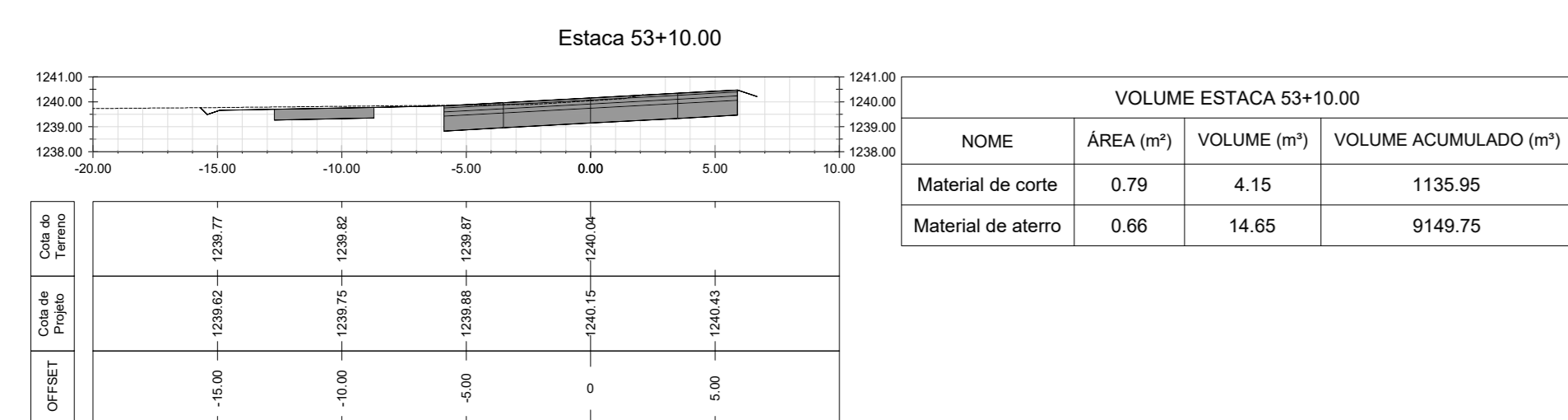
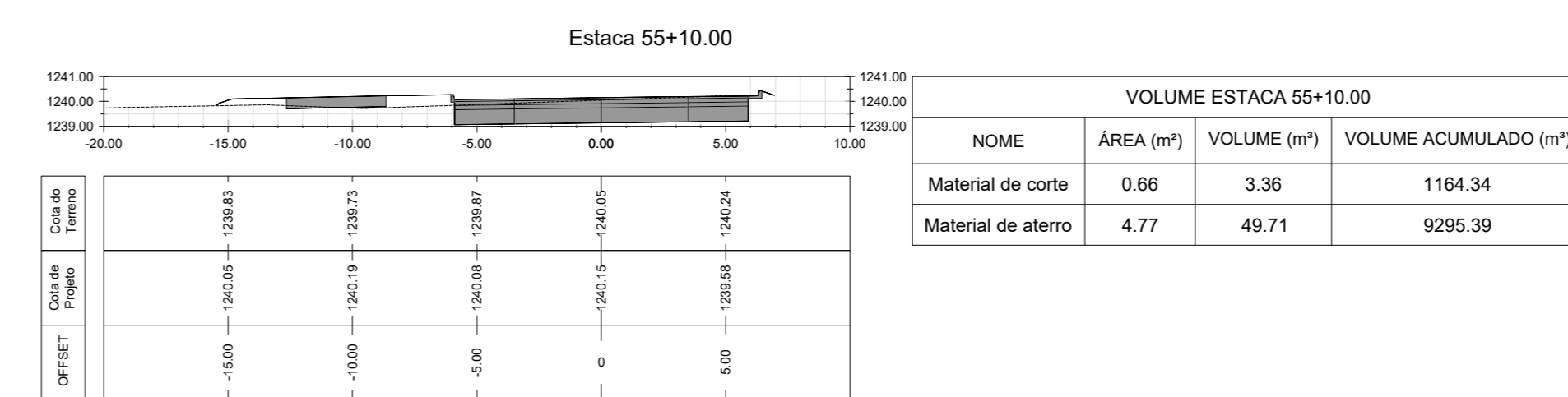
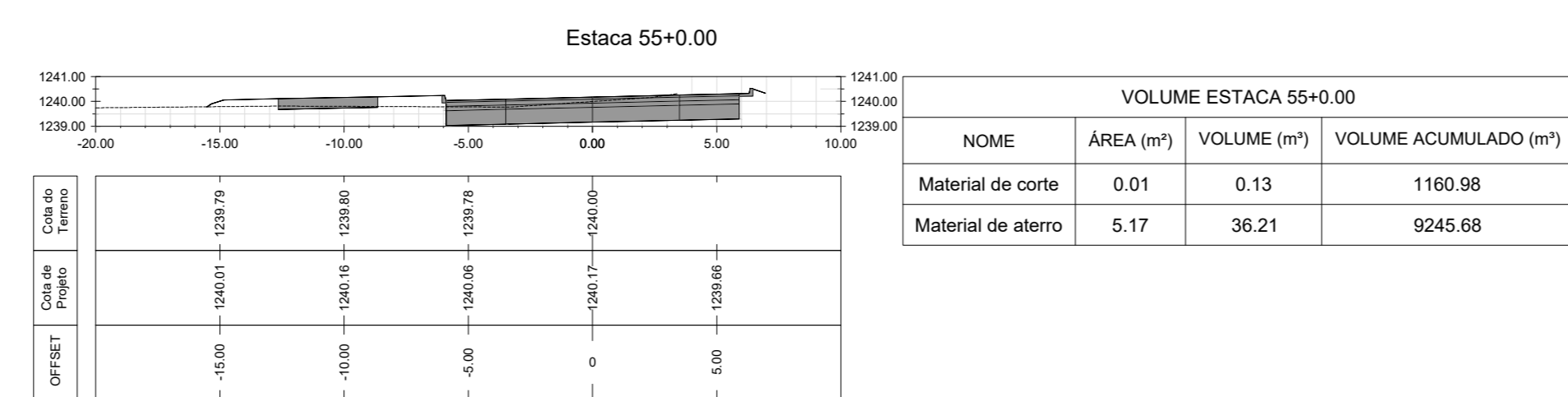
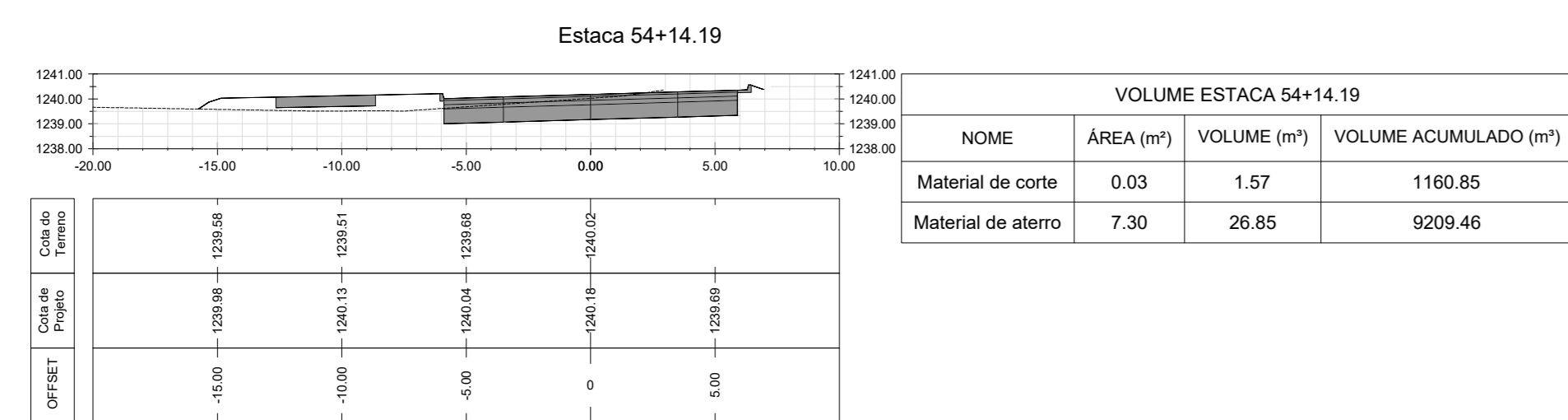
RÔMULO BONELLI DE FARIA

DISCIPLINA DO PROJETO: **PROJETO GEOMÉTRICO** FOLHA: **12/15**

FASE PROJETO: **EXECUTIVO** DATA: **28/02/2020**

CONTEUDO: **TRECHO 02 - SEÇÕES TRANSVERSAIS - ESTACA 24+00 A 47+00**





NOTA: O GREIDE DO PROJETO REFERE-SE AO PAVIMENTO ACABADO

10					
09					
08					
07					
06					
05					
04					
03					
02					
01					
00	EMISSÃO INICIAL	DATA	SIM	NÃO	VISTO
REVISÃO	DESCRIÇÃO	DATA	SOLICITADA	DIRECIONAL	VISTO

**IRECIONAL**  
engenharia

R. DOS OTONIS, 177 - SANTA EPIFÂNIA - B. HORIZONTE/MG  
CNPJ: 08.905.000/0001-31 | 31.431.3400

**IRE**  
INSTITUTO DE RECURSOS

NOME DO EMPREENDIMENTO: **VC-371**

ENDEREÇO DA OBRA: **ESTRADA VC-371 ENTRE A BR-040 E A DF-290, SANTA MARIA, DF**

PROPRIETÁRIO: \_\_\_\_\_ CNPJ: \_\_\_\_\_

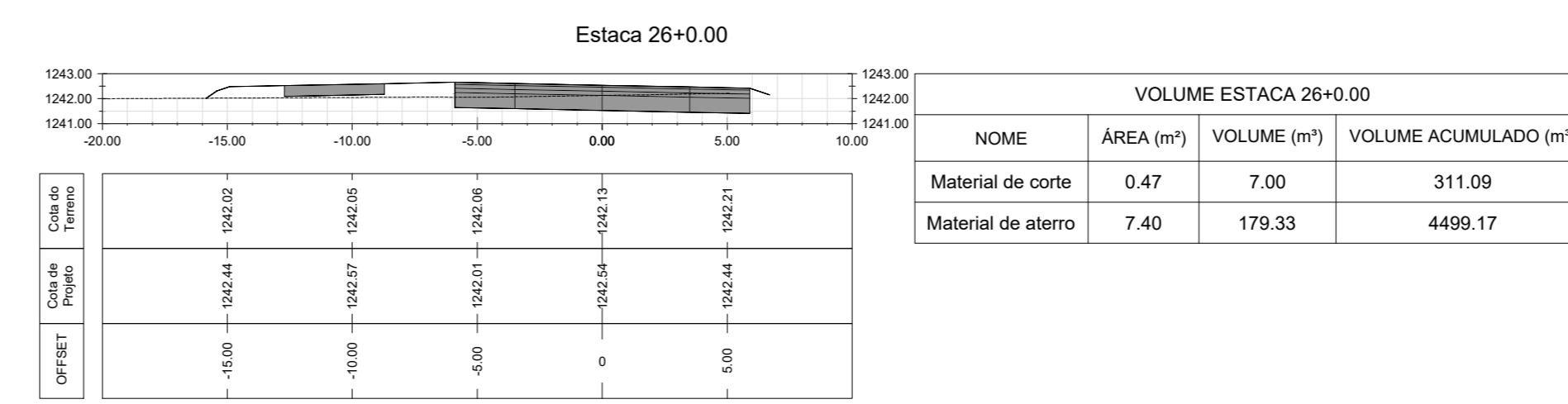
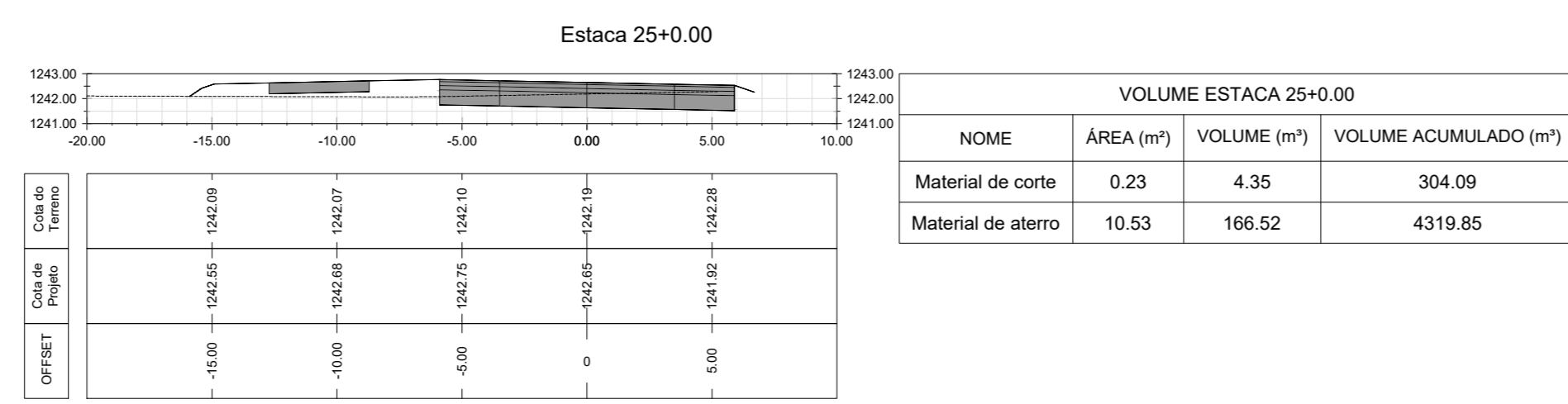
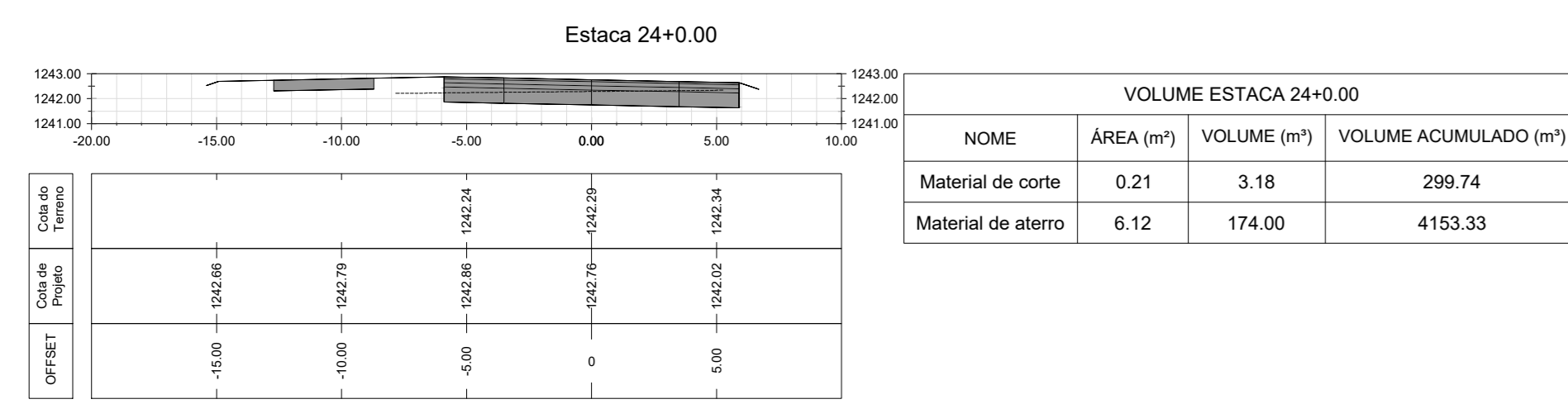
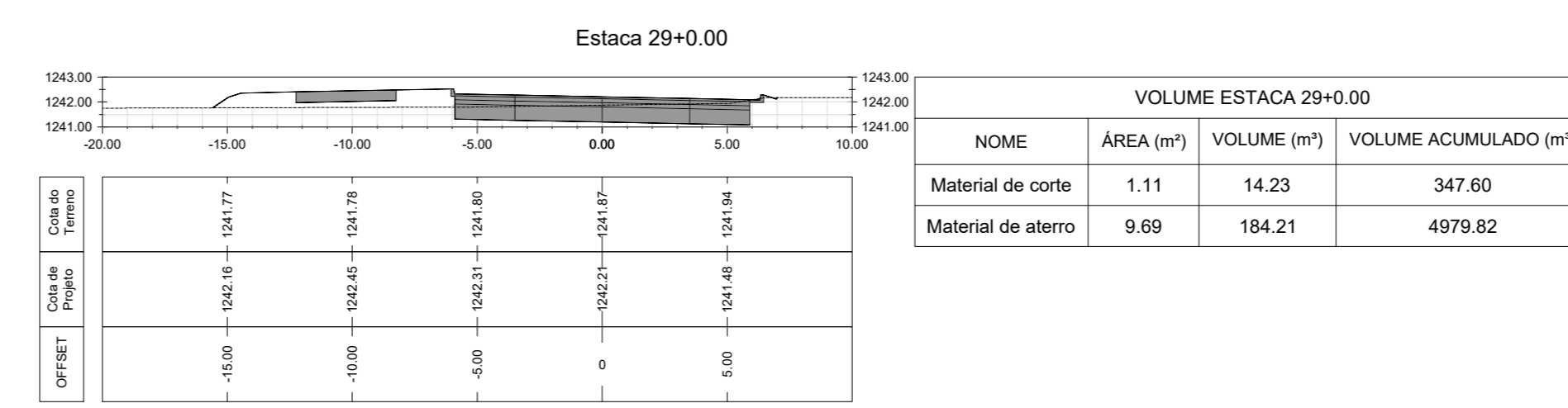
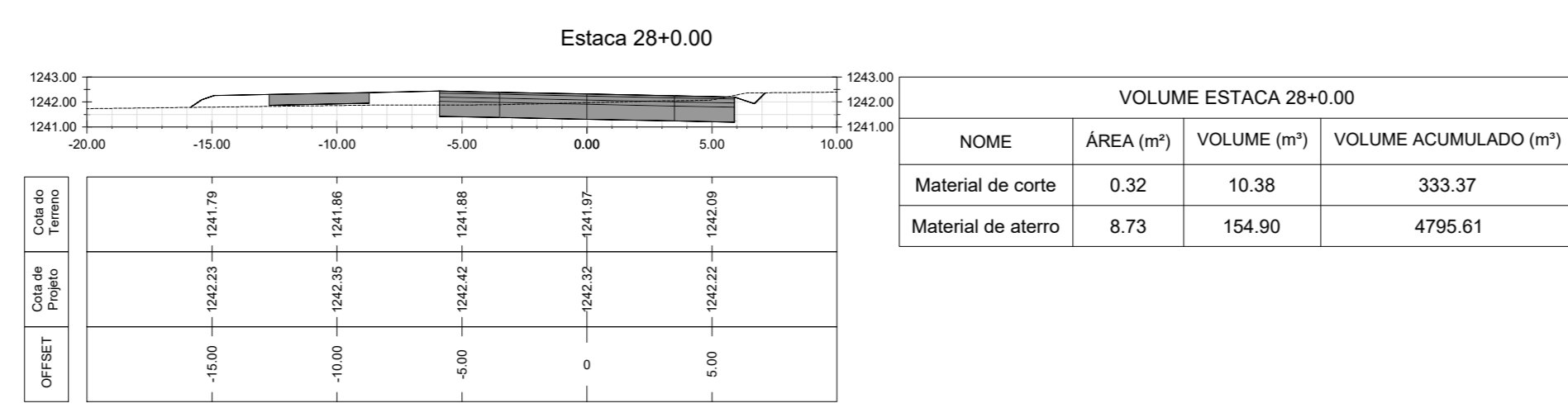
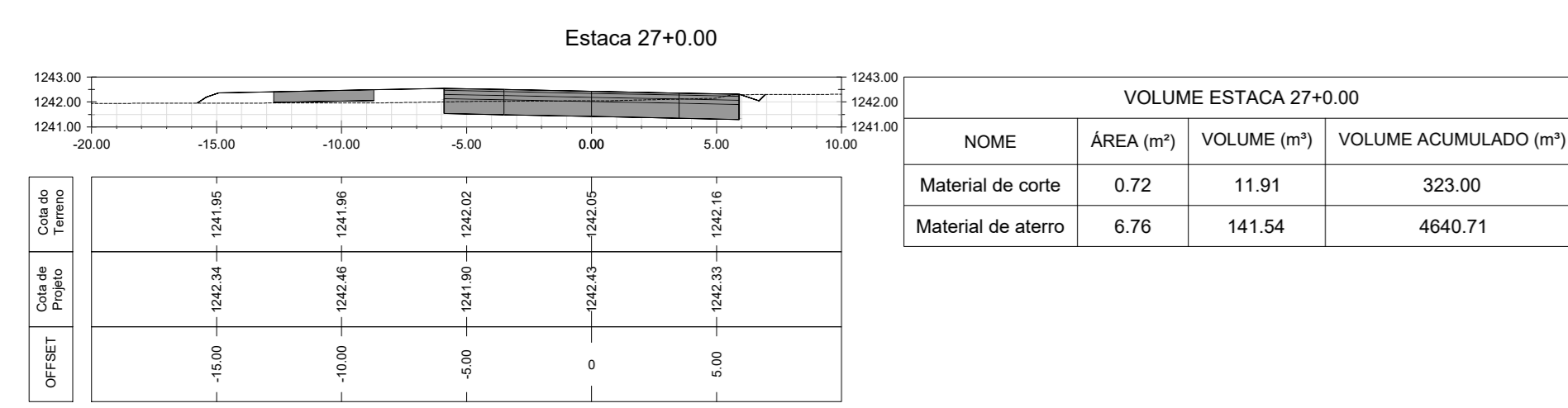
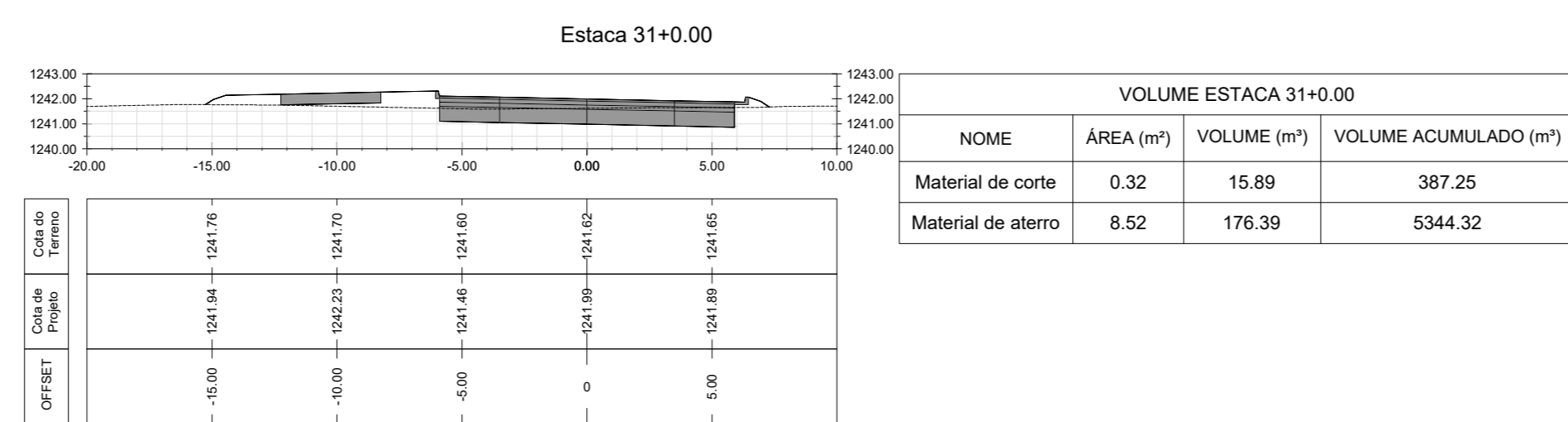
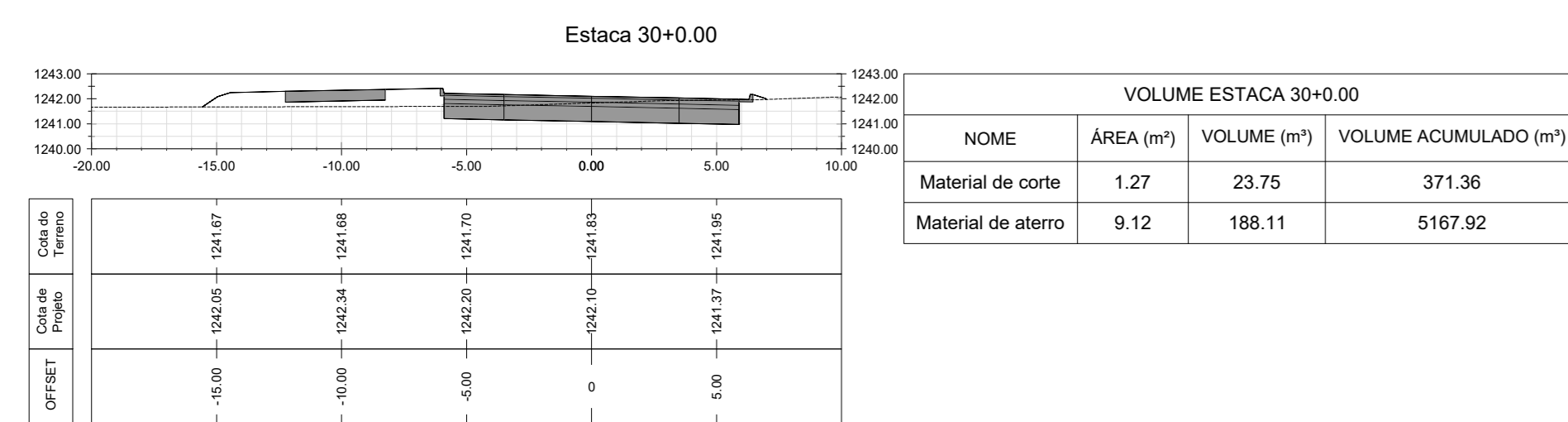
RESPONSÁVEL TÉCNICO: *Rômulo Bonelli H. de Faria* CAU: A29597-4  
RBT: 7363221

DISCIPLINA DE PROJETO: **PROJETO GEOMÉTRICO** FOLHA: **13/15**

FASE PROJETO: **EXECUTIVO** DATA: **28/02/2020**

CONTEÚDO: **TRECHO 02 - SEÇÕES TRANSVERSAIS - ESTACA 48+00 A 55+00**





NOTA: O GREIDE DO PROJETO REFERE-SE AO PAVIMENTO ACABADO

10					
09					
08					
07					
06					
05					
04					
03					
02					
01					
00	EMISSÃO INICIAL	DATA	SIM	NÃO	VISTO
REVISÃO	DESCRIÇÃO	DATA	SOLICITAÇÃO	DIRECIONAL	VISTO




**Nome do Empreendimento:** VC-371

**Endereço da Obra:** ESTRADA VC-371 ENTRE A BR-040 E A DF-290, SANTA MARIA, DF

**Proprietário:** \_\_\_\_\_ **CPF:** \_\_\_\_\_

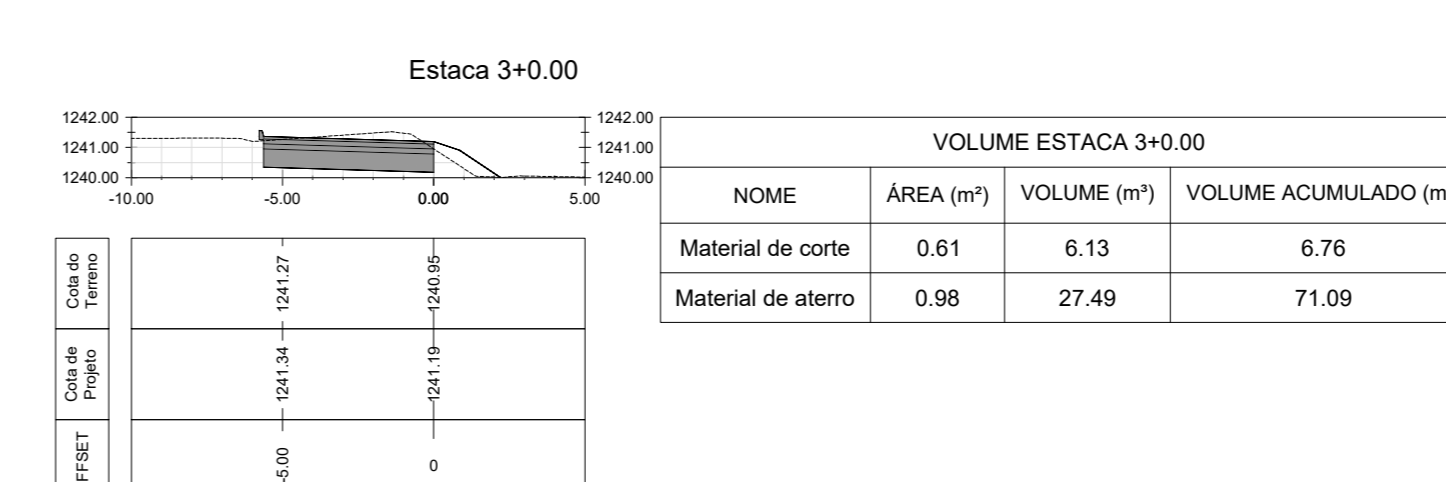


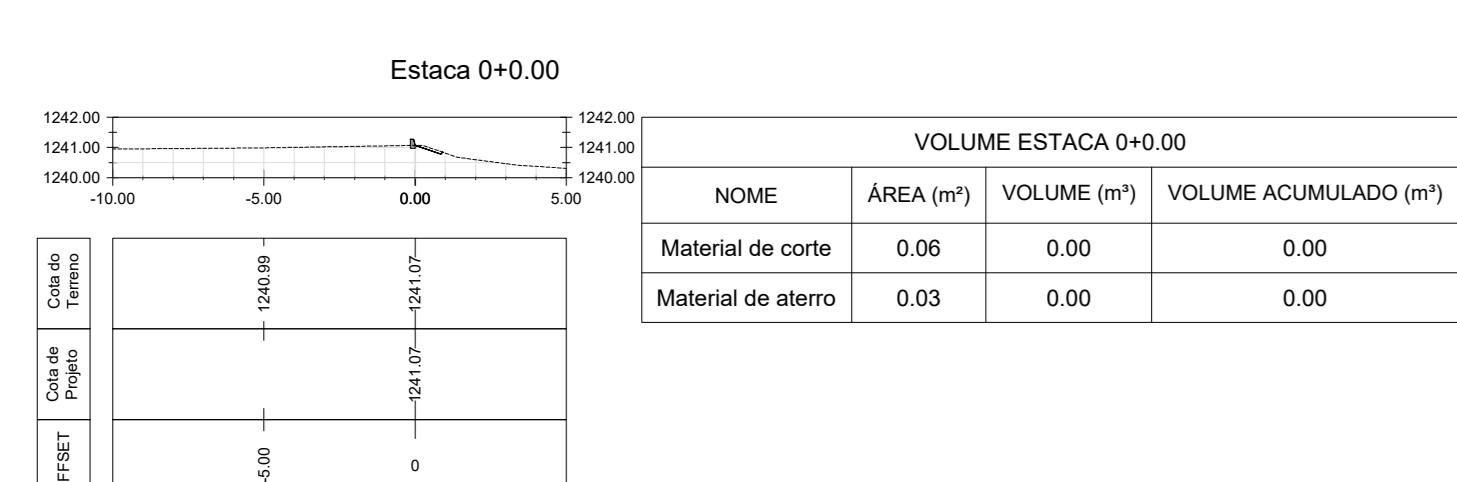
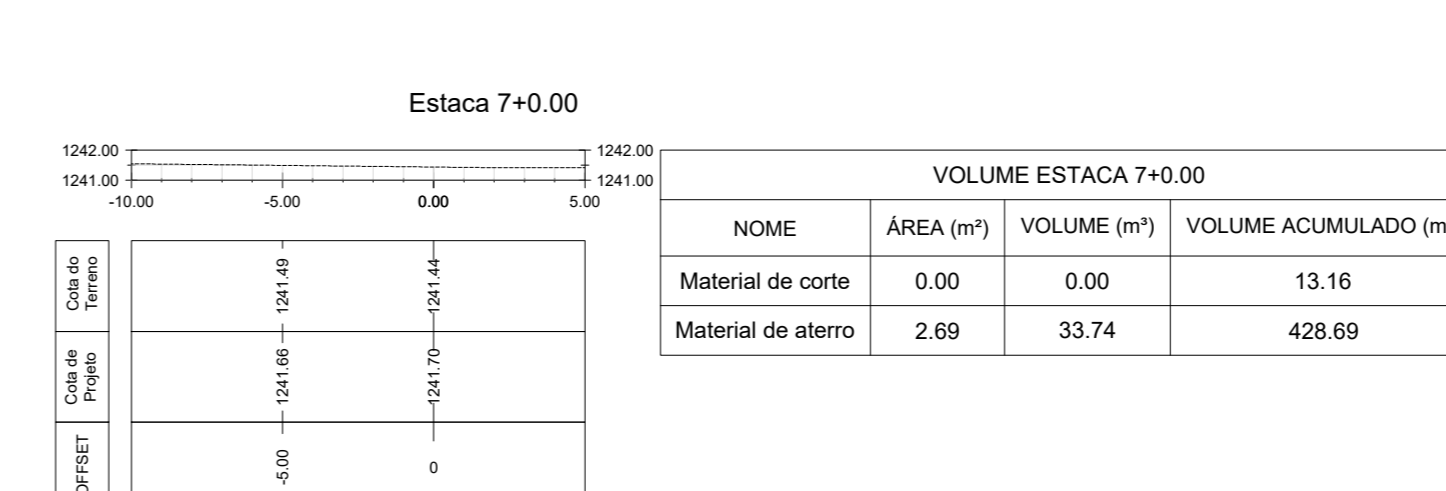
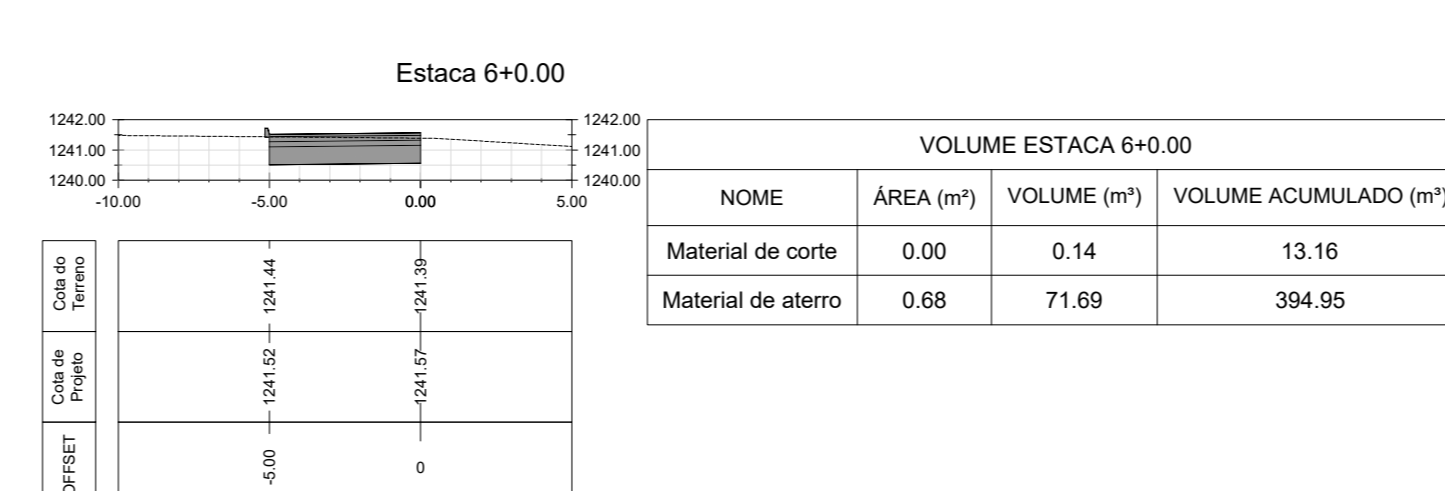
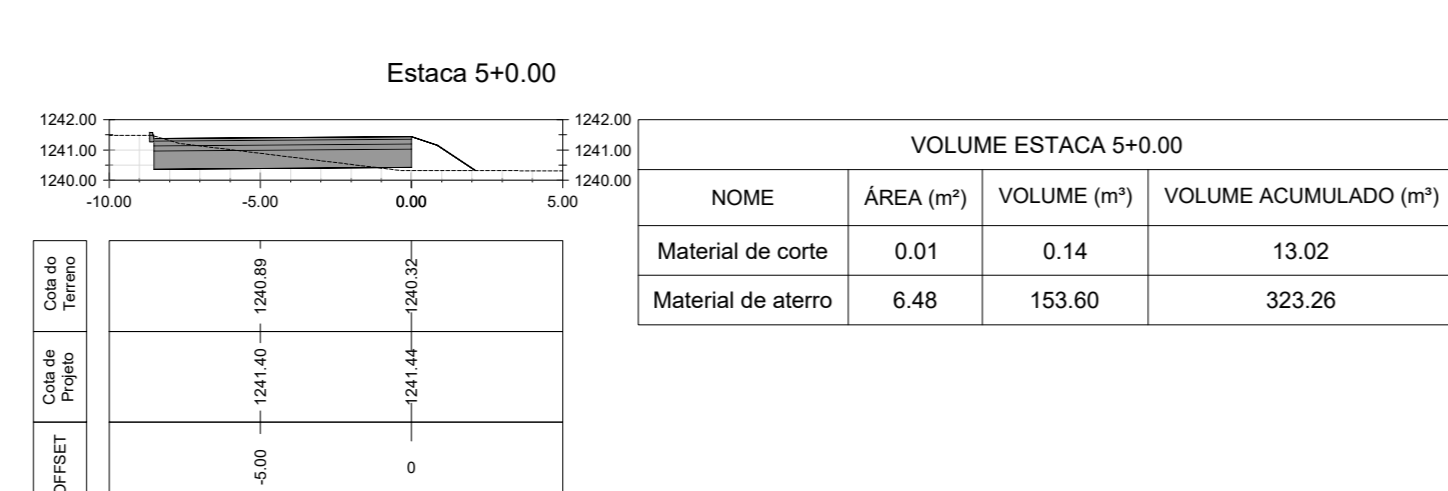

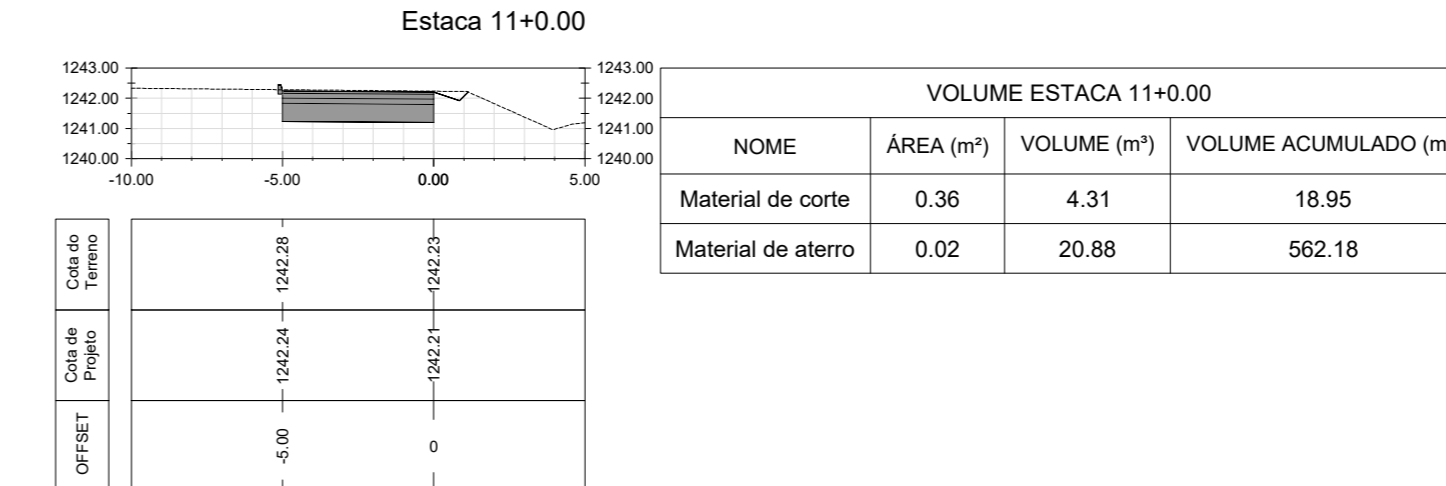
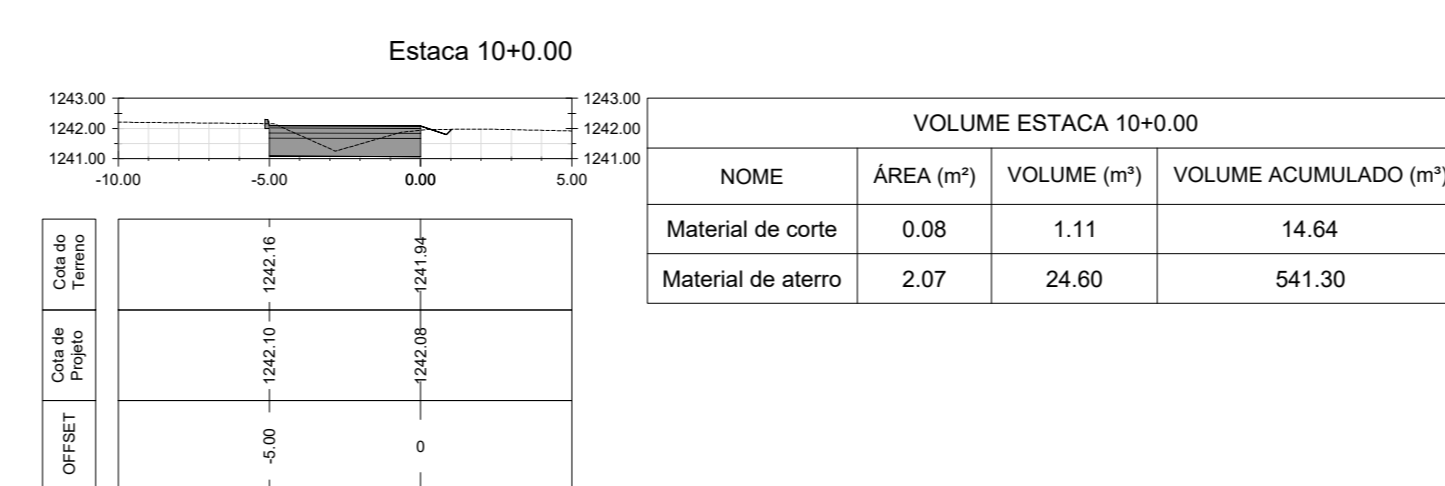
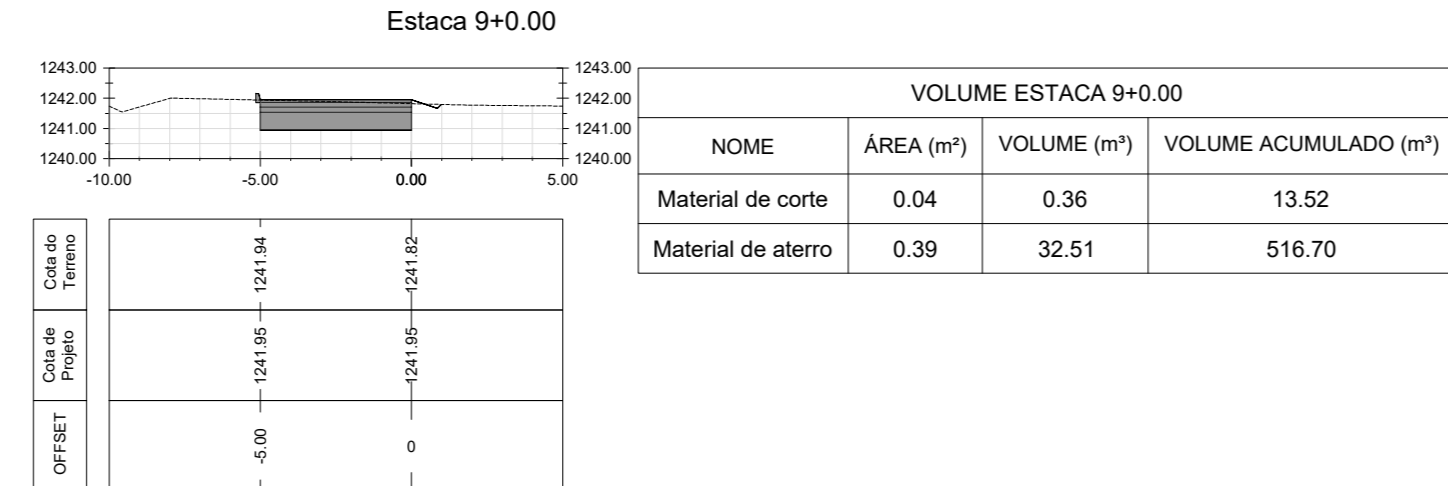

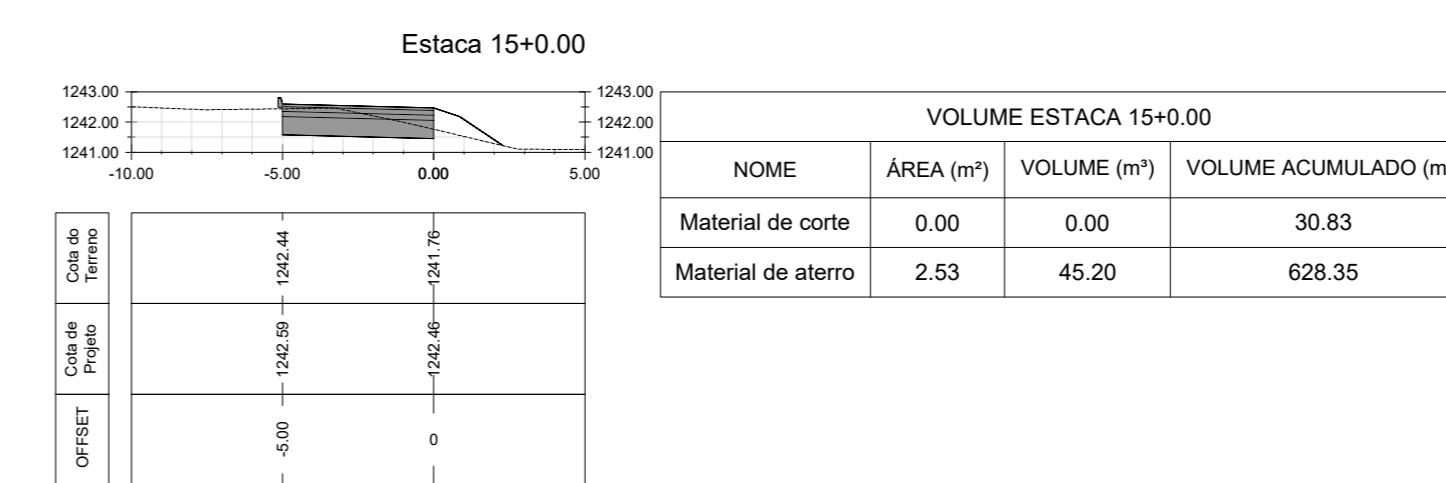
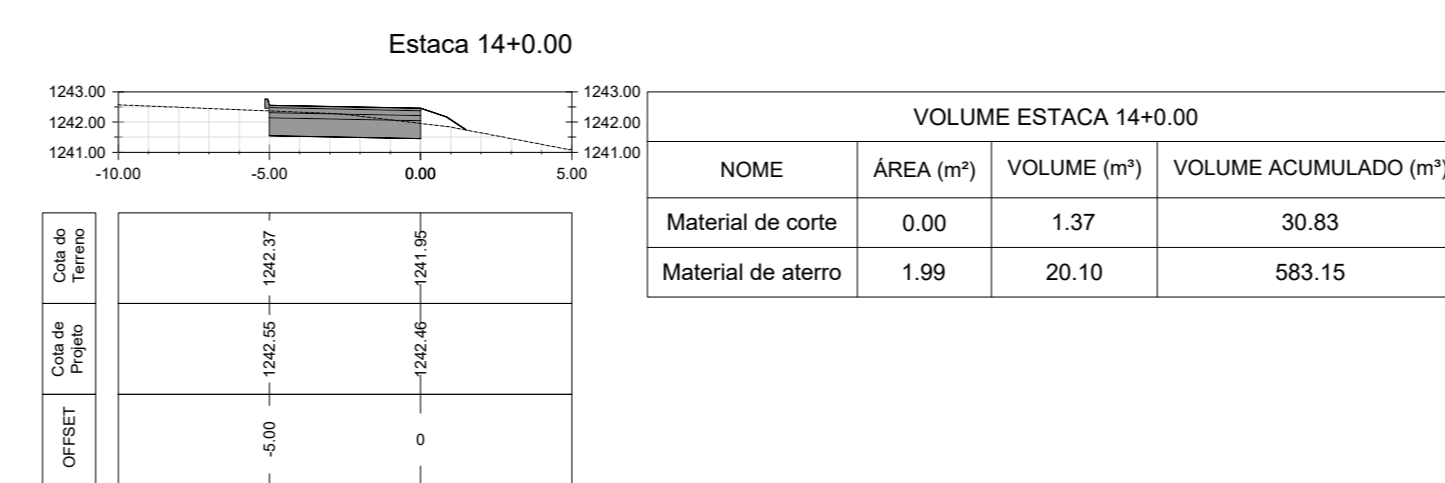

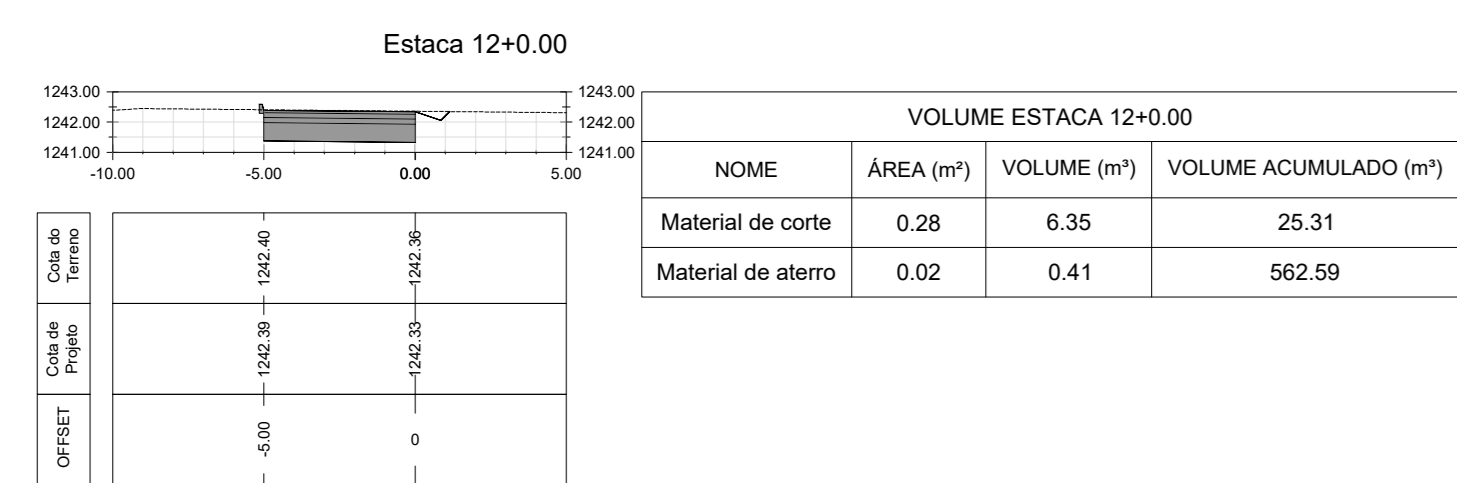
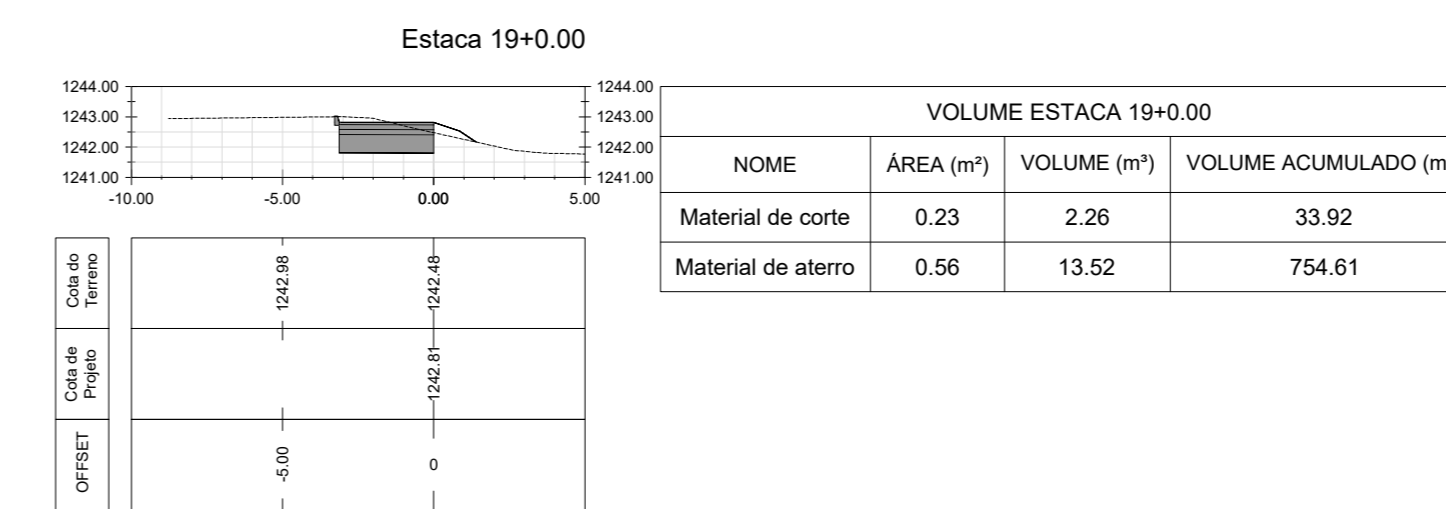
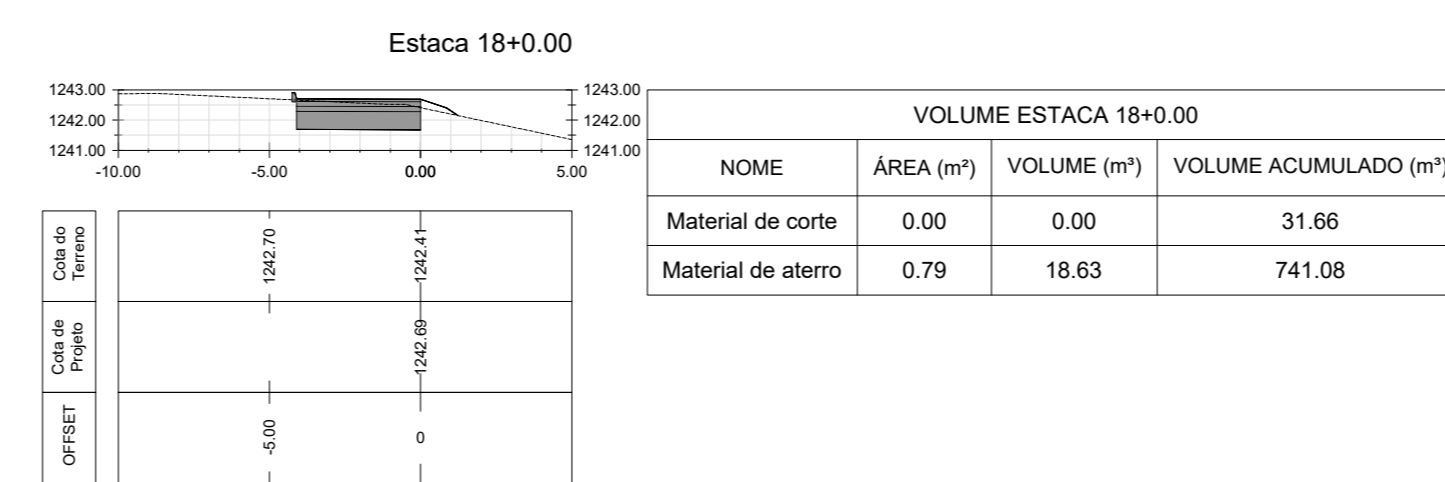
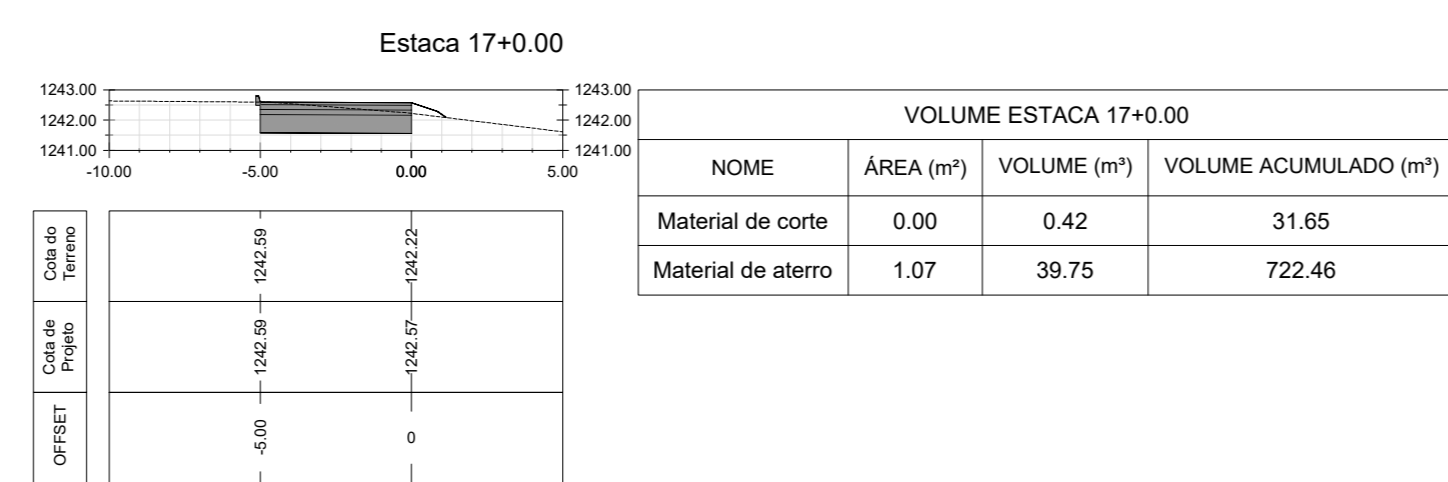

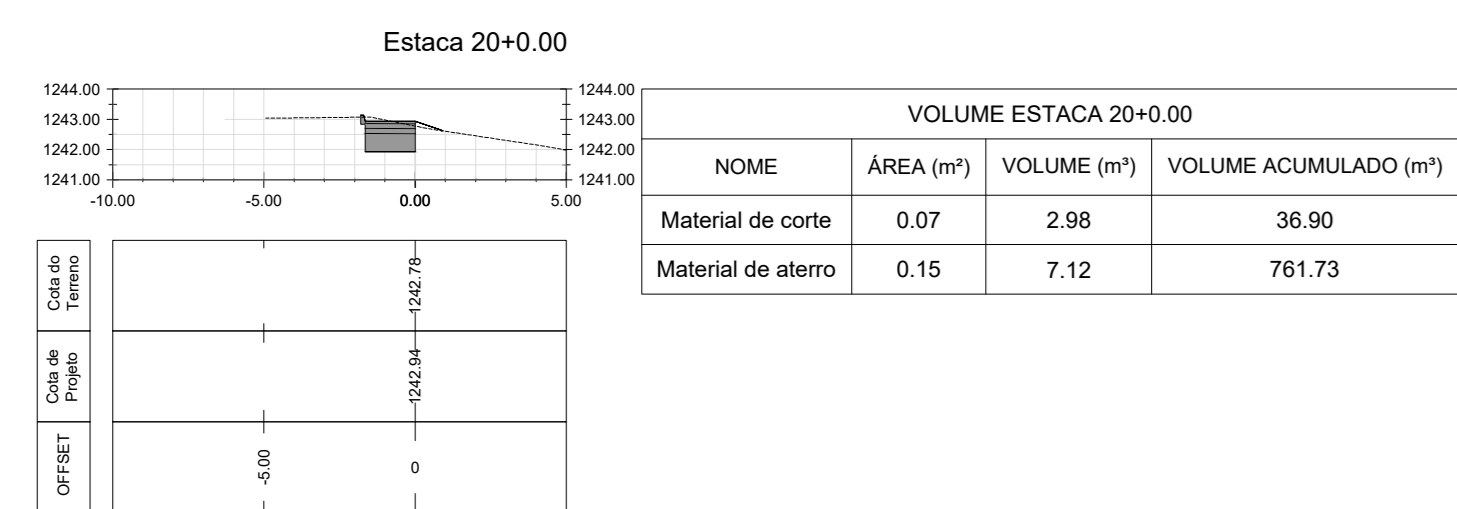
**Responsável Técnico:**  **CAU:** A29597-4 **RR:** 7565221

**Disciplina do Projeto:** PROJETO GEOMÉTRICO **Folha:** 14/15

**Fase Projeto:** EXECUTIVO **Data:** 28/02/2020

**Conteúdo:** TRECHO 03 - SEÇÕES TRANSVERSAIS - ESTACA 24+00 A 31+00





NOTA: O GREIDE DO PROJETO REFERE-SE AO PAVIMENTO ACABADO

10					
09					
08					
07					
06					
05					
04					
03					
02					
01					
00					
REVISÃO	EMISSÃO INICIAL	DATA	SIM	NÃO	VISTO
	DESCRIÇÃO	DATA	SOLICITADA	DIRECIONAL	VISTO

**IRECIONAL**  
engenharia

R. DOS OTONIS, 177 - SANTA EPÔNIMA - B. HORIZONTE/ING  
CNPJ: 08.905.000/0001-31 - SÃO PAULO

**IRE**  
INGENHEIRIA E ARQUITETURA

NOME DO EMPREENDIMENTO: **VC-371**

ENDEREÇO DA OBRA: **ESTRADA VC-371 ENTRE A BR-040 E A DF-290, SANTA MARIA, DF**

PROPRIETÁRIO: \_\_\_\_\_ CNPJ: \_\_\_\_\_

RESPONSÁVEL TÉCNICO: *[Assinatura]* CAU: A29557-4  
RRT: 756221  
RÔMULO BONELLI H. DE FARIA

DISCIPLINA DO PROJETO: **PROJETO GEOMÉTRICO** FOLHA: 15/15

FASE PROJETO: **EXECUTIVO** DATA: 28/02/2020

CONTEÚDO: **TRECHO 04 - SEÇÕES TRANSVERSAIS - ESTACA 00+00 A 20+00**