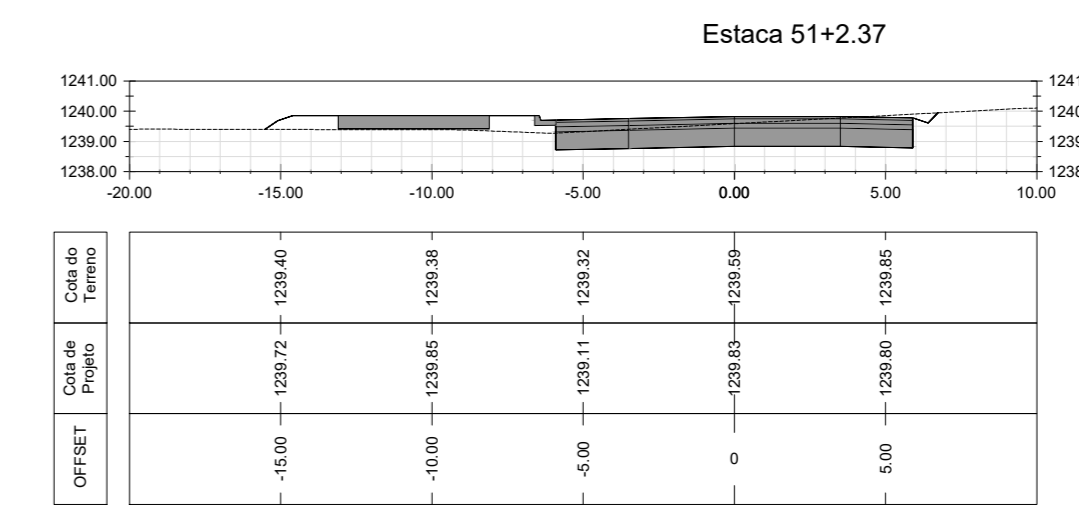
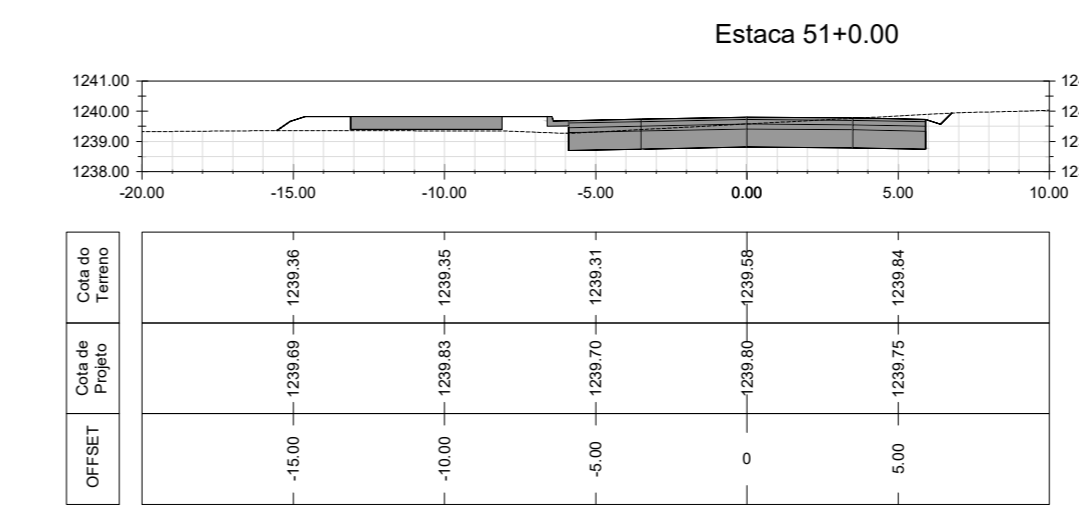
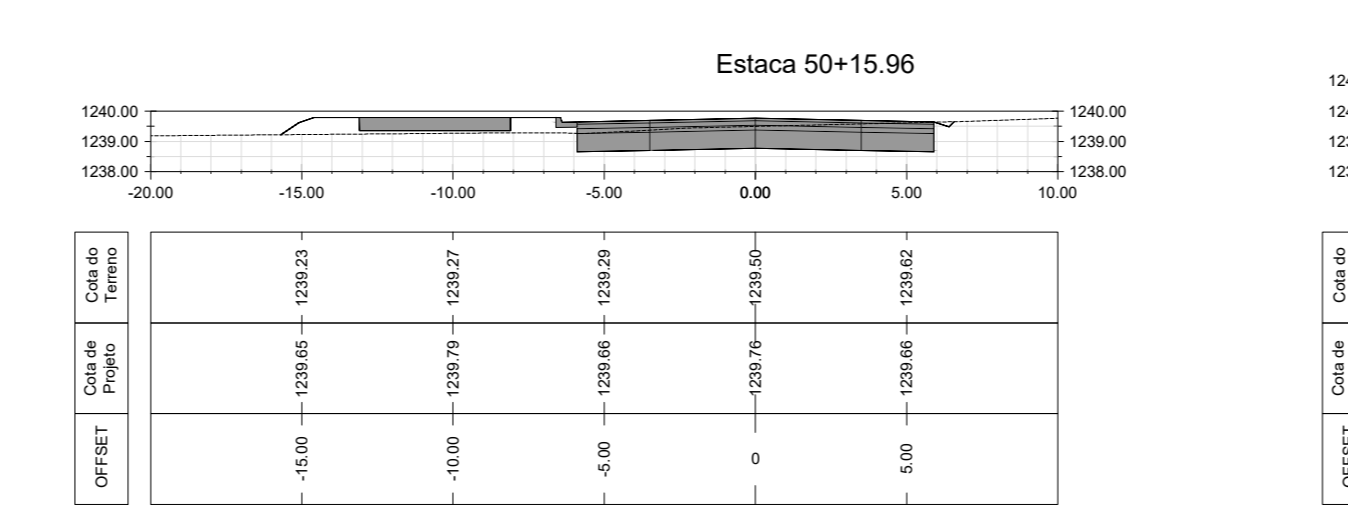
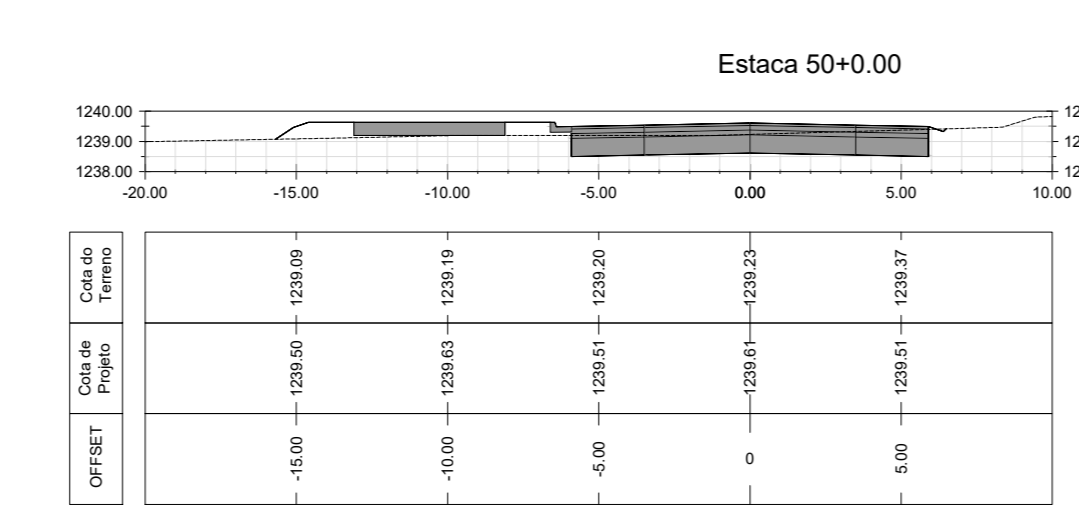
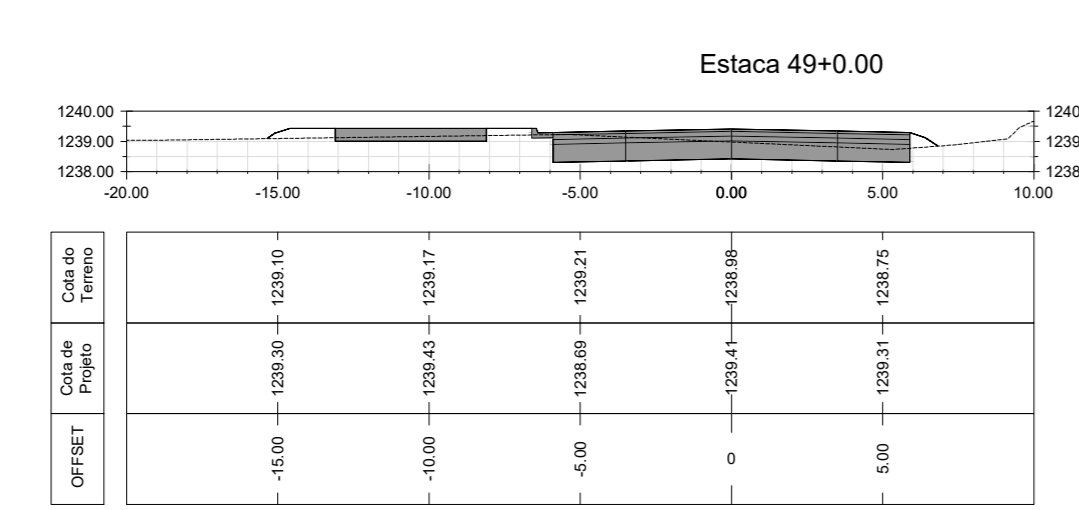
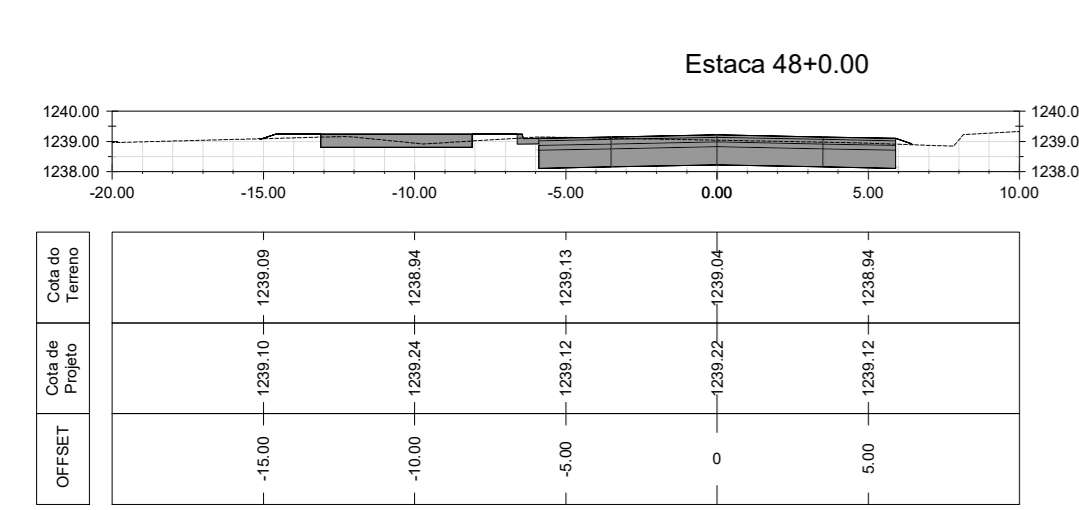
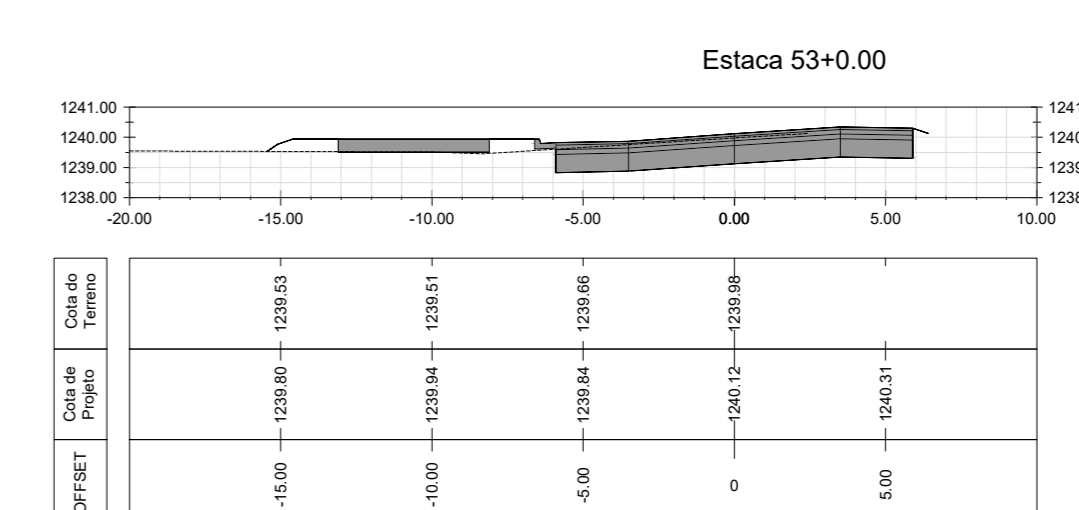
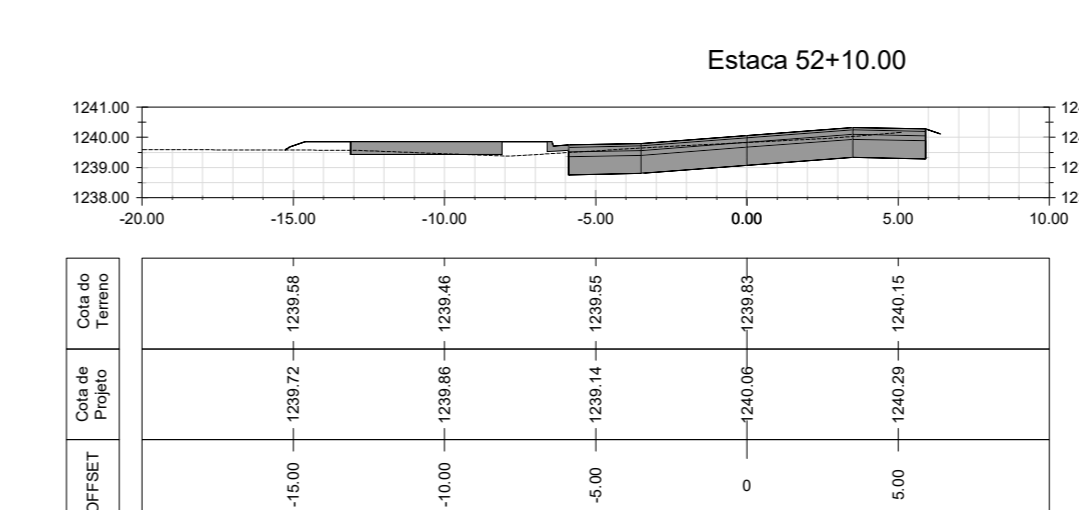
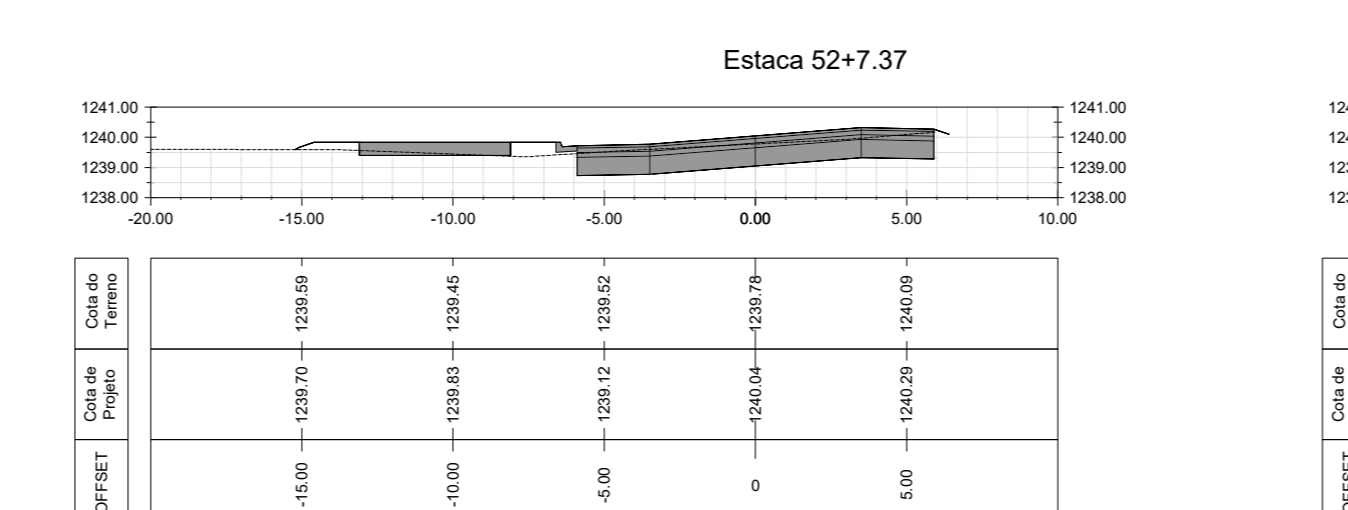
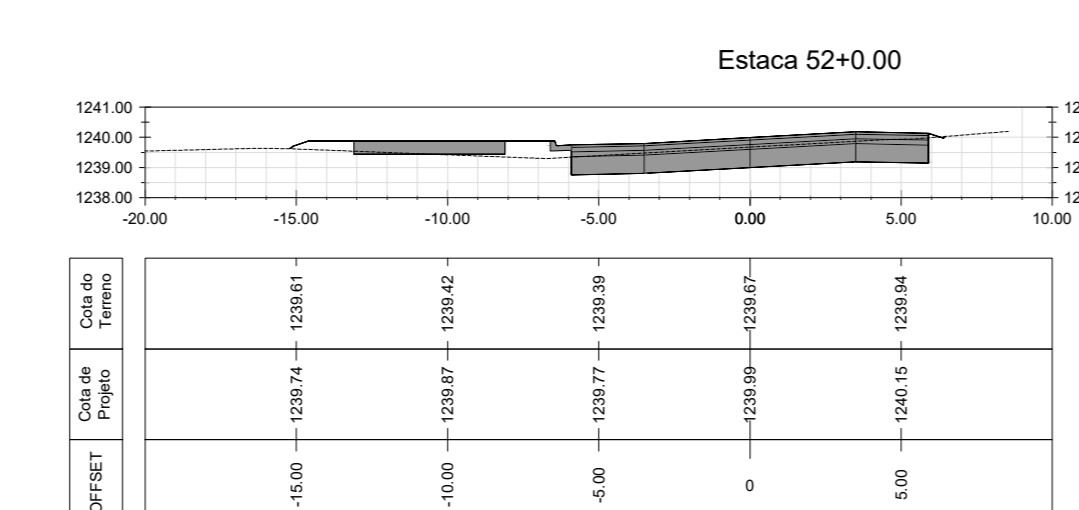
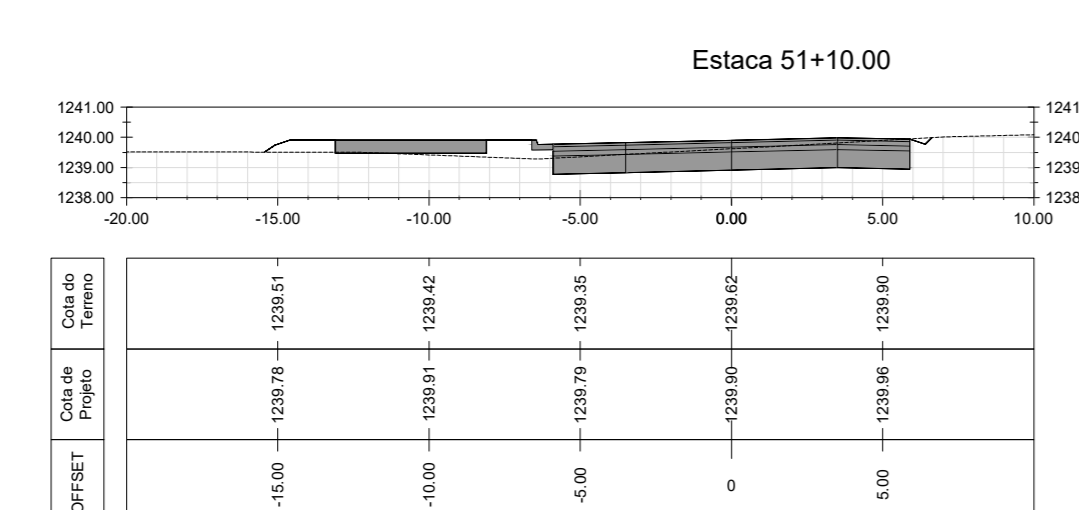
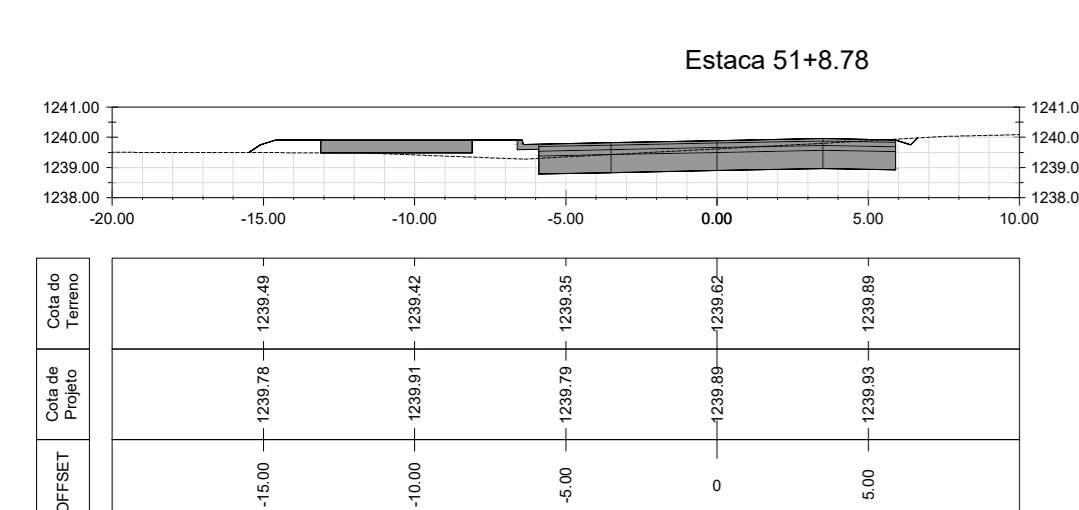
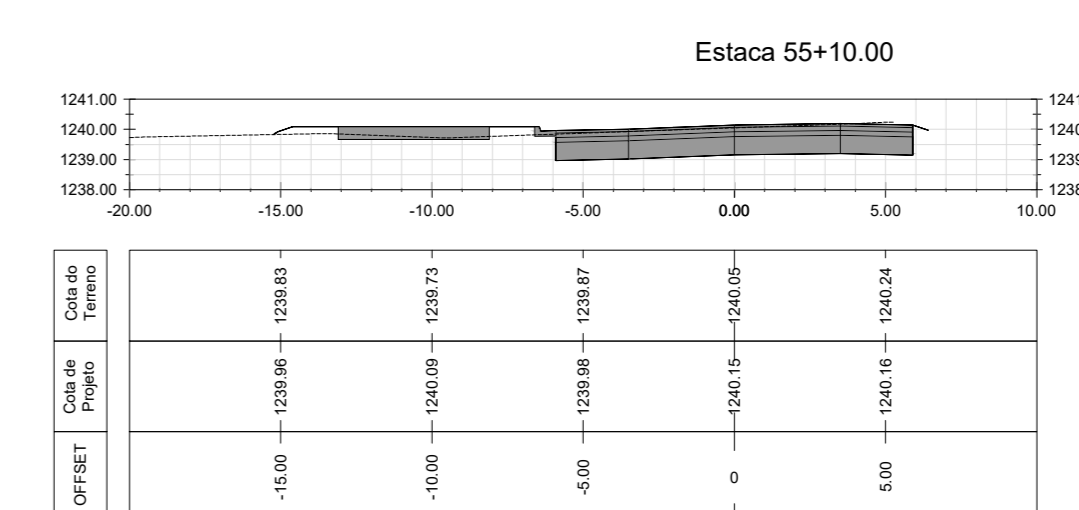
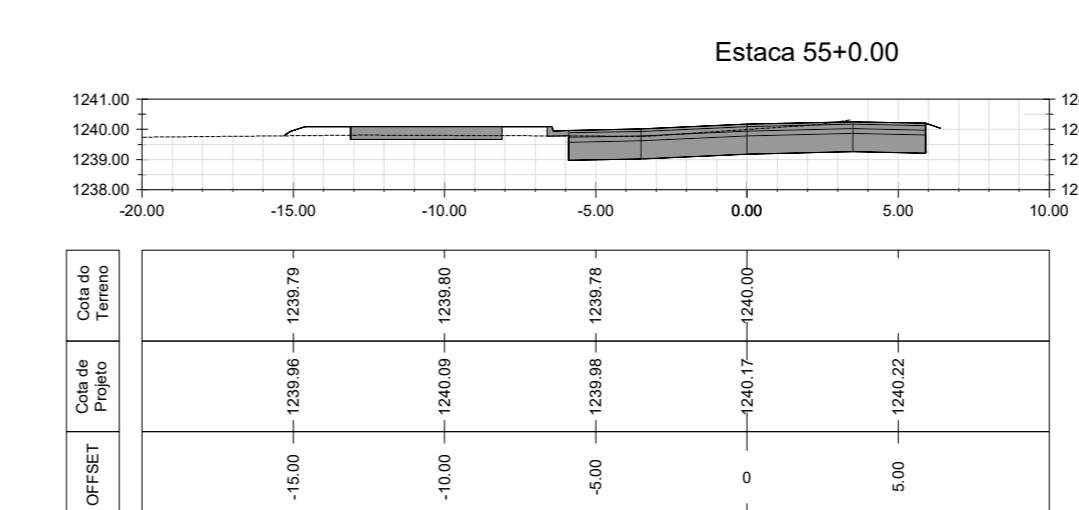
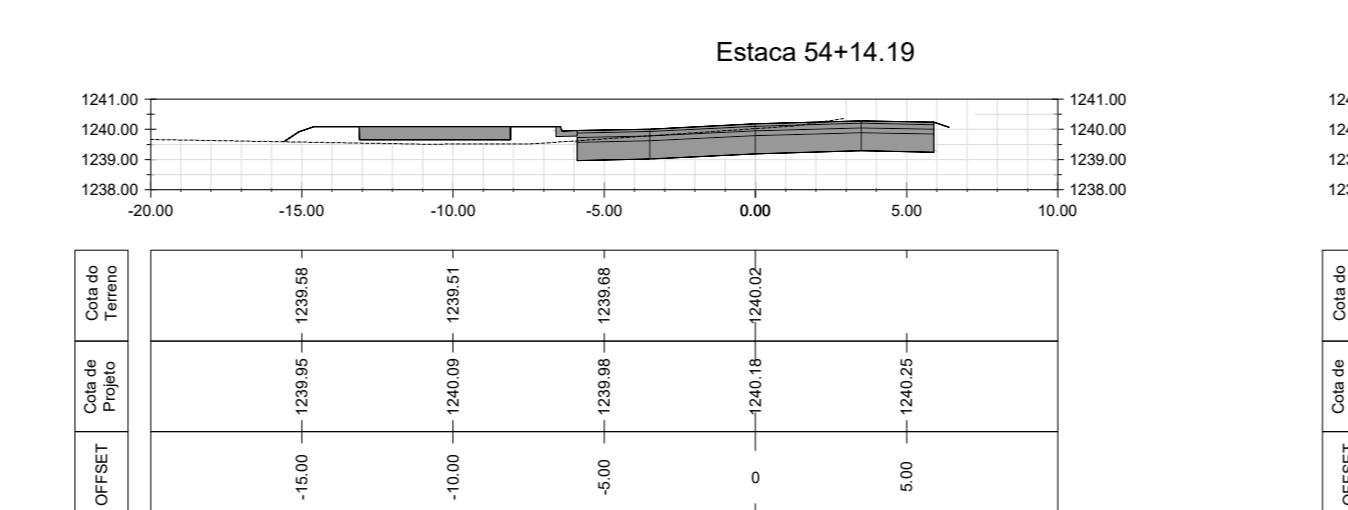
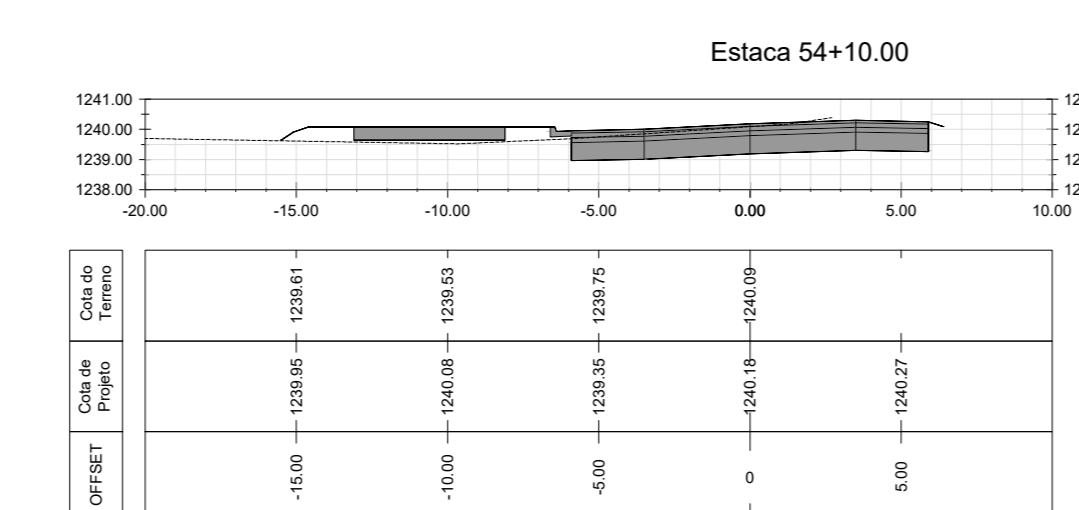
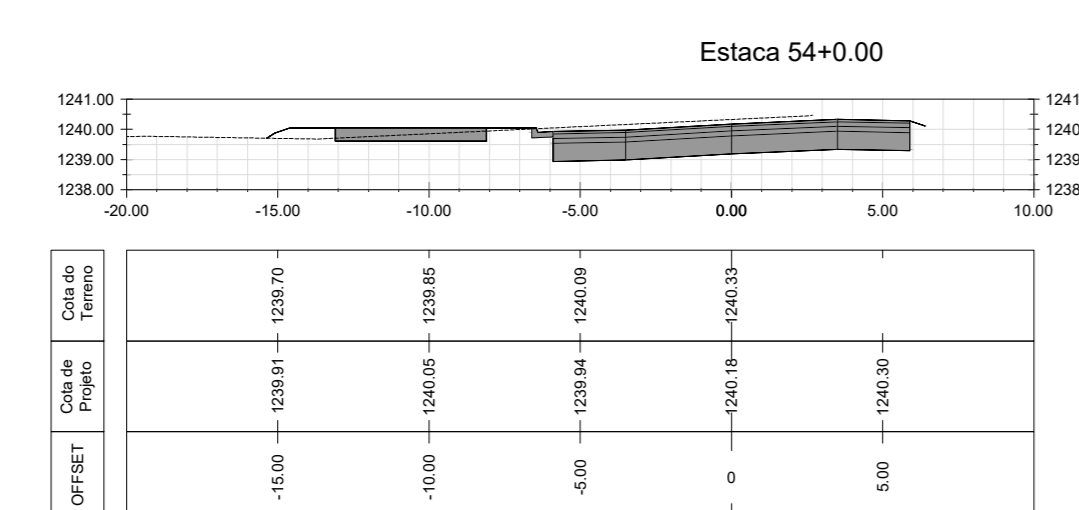
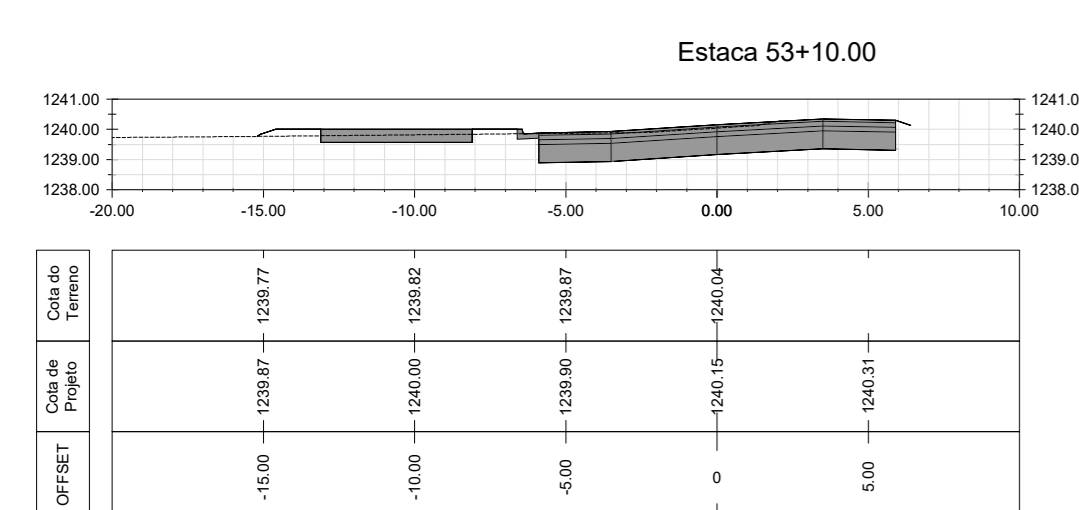


Estaca 58+20.00



NOTA: O GREIDE DO PROJETO REFERE-SE AO PAVIMENTO ACABADO

10					
09					
08					
07					
06					
05					
04					
03					
02					
01					
00	EMISSÃO INICIAL	DATA	SIM	NÃO	VISTO
REVISÃO	DESCRIÇÃO	DATA	SOLICITAÇÃO DIRECIONAL		VISTO

DIRECIONAL
engenharia

R. DOS OTONIS, 177 - SANTA EPICÓZIA - B. HORIZONTE/ING
CNPJ: 08.905.020/0001-31 - SÃO PAULO

FARE
ARQUITETURA E URBANISMO

NOME DO EMPREENDIMENTO: VC-371

ENDEREÇO DA OBRA: ESTRADA VC-371 ENTRE A BR-040 E A DF-290, SANTA MARIA, DF

PROPRIETÁRIO: _____ PROPRIETÁRIO CNPJ: _____

RESPONSÁVEL TÉCNICO: _____ ART: A29557-4
RÔMULO BONELLI H. DE FARIA

DISCIPLINA DE PROJETO: PROJETO GEOMÉTRICO FOLHA: _____

FASE PROJETO: ANTEPROJETO DATA: 31/10/2019

CONTEUDO: TRECHO 02 - SEÇÕES TRANSVERSAIS - ESTACA 48+00 A 58+20