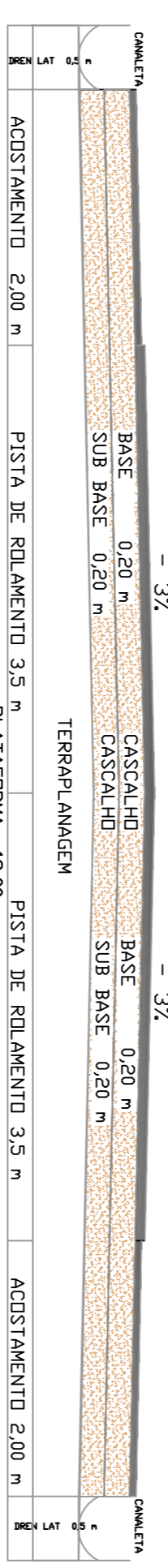
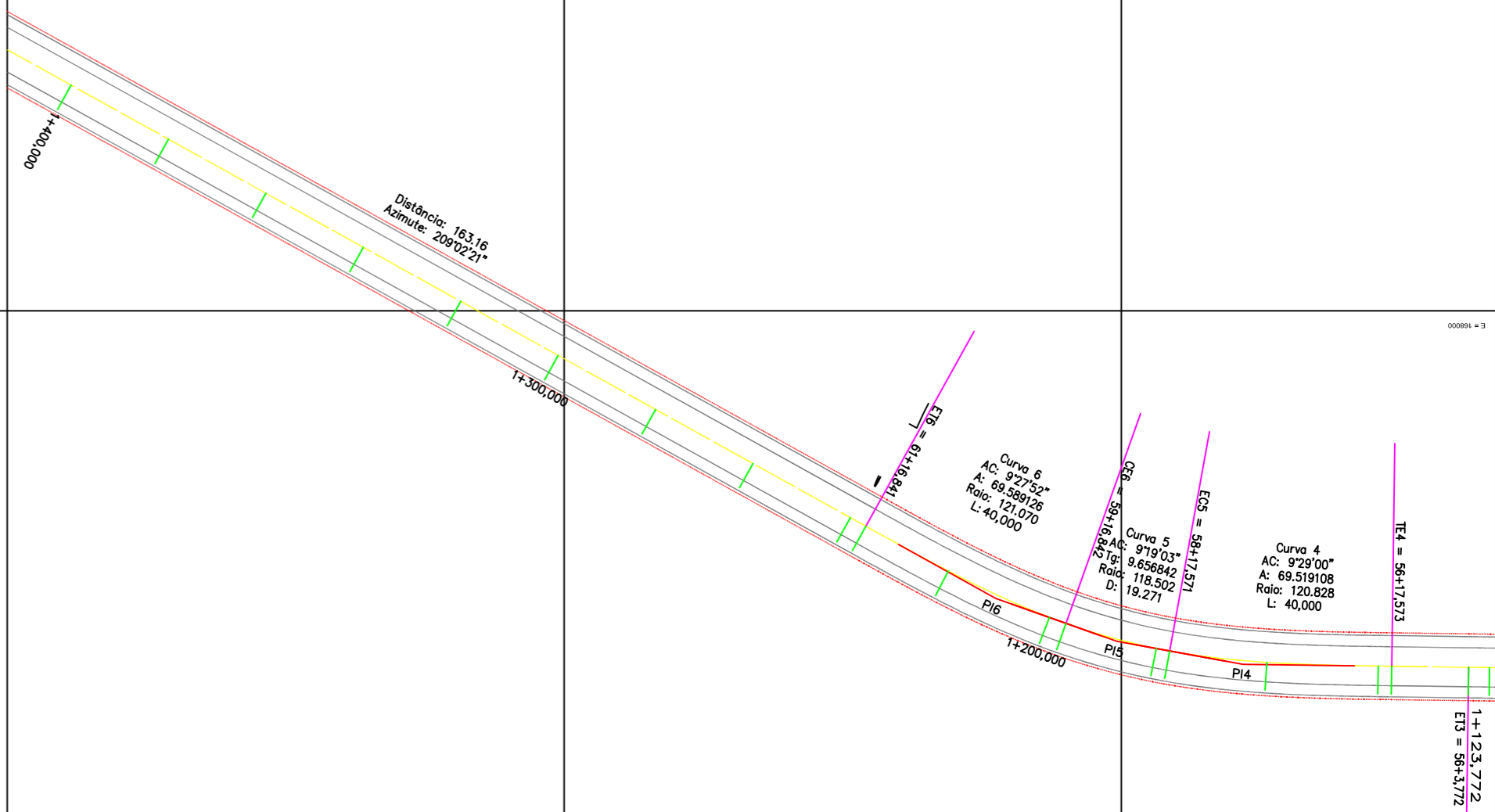



Estatos	Estatos		Cilios do Projeto	Cilios do Terreno	Distância
	Horizontal	Vertical			
+123,770	891,837	892,804	123,000	123,770	+123,770
	892,130	892,804	123,770	123,770	
+137,870	892,840	892,830	+137,870	+137,870	+137,870
	892,840	892,830	140,000	140,000	+140,000
+160,000	898,043	898,103	160,000	160,000	+160,000
	898,436	898,278	+177,870	+177,870	+177,870
+180,000	898,451	898,438	180,000	180,000	+180,000
	897,081	897,008	+192,810	+192,810	+192,810
+198,840	898,000	897,877	+198,840	+198,840	+198,840
	898,045	897,871	200,000	200,000	+200,000
+220,000	899,882	898,907	+220,000	+220,000	+220,000
	1000,883	1000,222	+236,840	+236,840	+236,840
+240,000	1000,887	1000,271	+240,000	+240,000	+240,000
	1001,832	1001,707	260,000	260,000	+260,000
+280,000	1002,880	1002,600	280,000	280,000	+280,000
	1003,118	1003,338	300,000	300,000	+300,000
+320,000	1003,431	1003,497	+320,000	+320,000	+320,000
	1003,524	1003,467	340,000	340,000	+340,000
+360,000	1003,388	1003,603	360,000	360,000	+360,000
	1003,048	1003,564	380,000	380,000	+380,000
+400,000	1002,480	1003,013	400,000	400,000	+400,000



SEÇÃO TIPO EM TANGENTE
 CAPA PISTA: ROL 0.075 m
 CAPA ACIST: 0.050 m
 PLATAFORMA: 12.00 m



Projeto:	DEPARTAMENTO DE ESTRADAS DE RODAGEM	
Cálculo:	DO DISTRITO FEDERAL - DERDF	
RT	RODOVIA: VC-383	Folha: P.G. VC 383
	TRECHO: E 1+123,772 a 1+400,00	03/10
	EXTENSÃO: 276,228 m	Escala: 1:1.000
PAULO ROBERT SANTOS MACHADO ENGRº CIVIL CREA-DF-18.774/D		VC-383 GEOMÉTRICO GEOMÉTRICO PLANTA E PERFIL